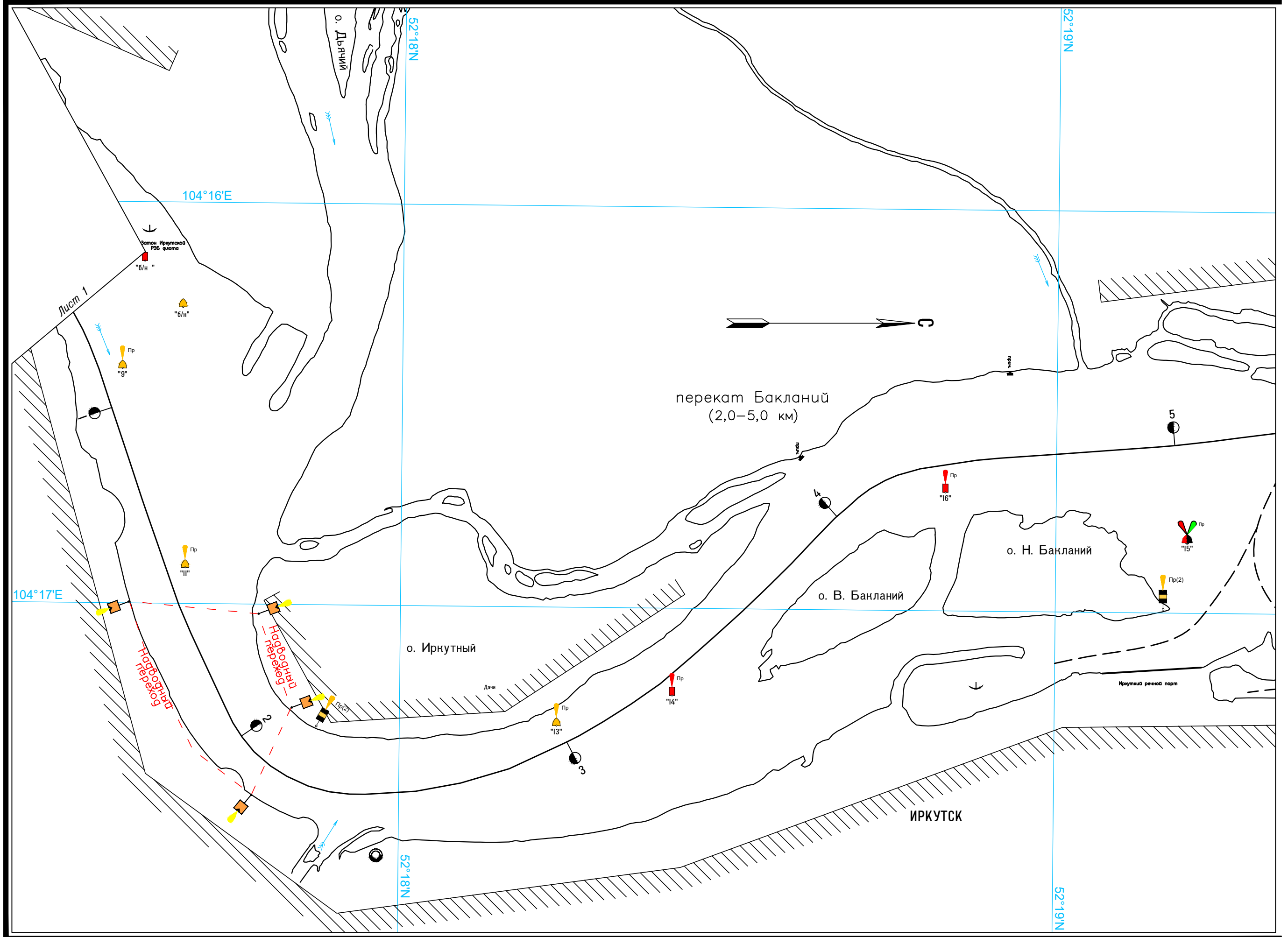
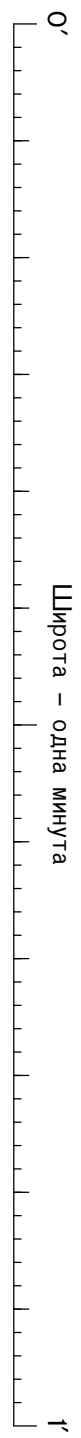
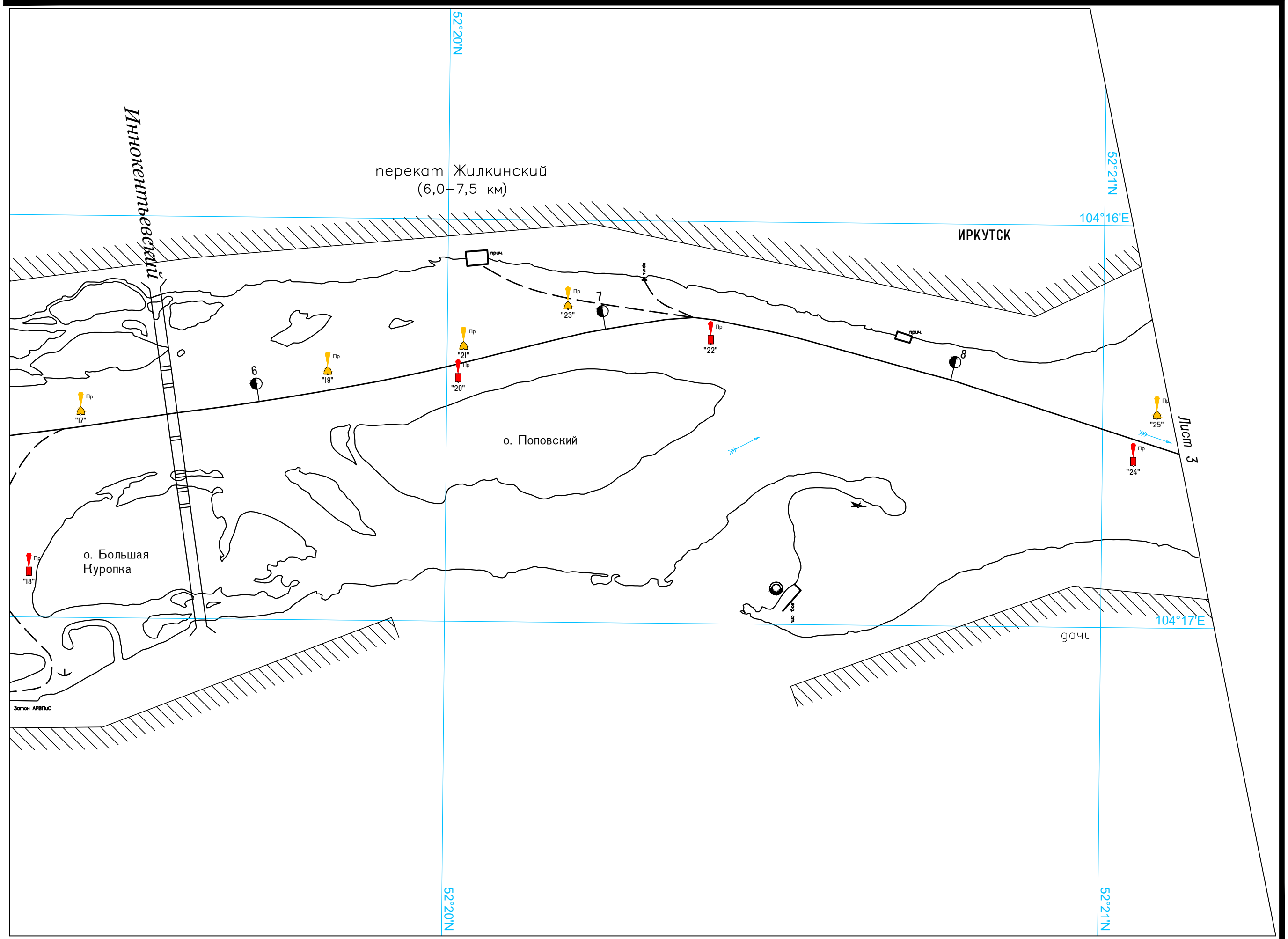
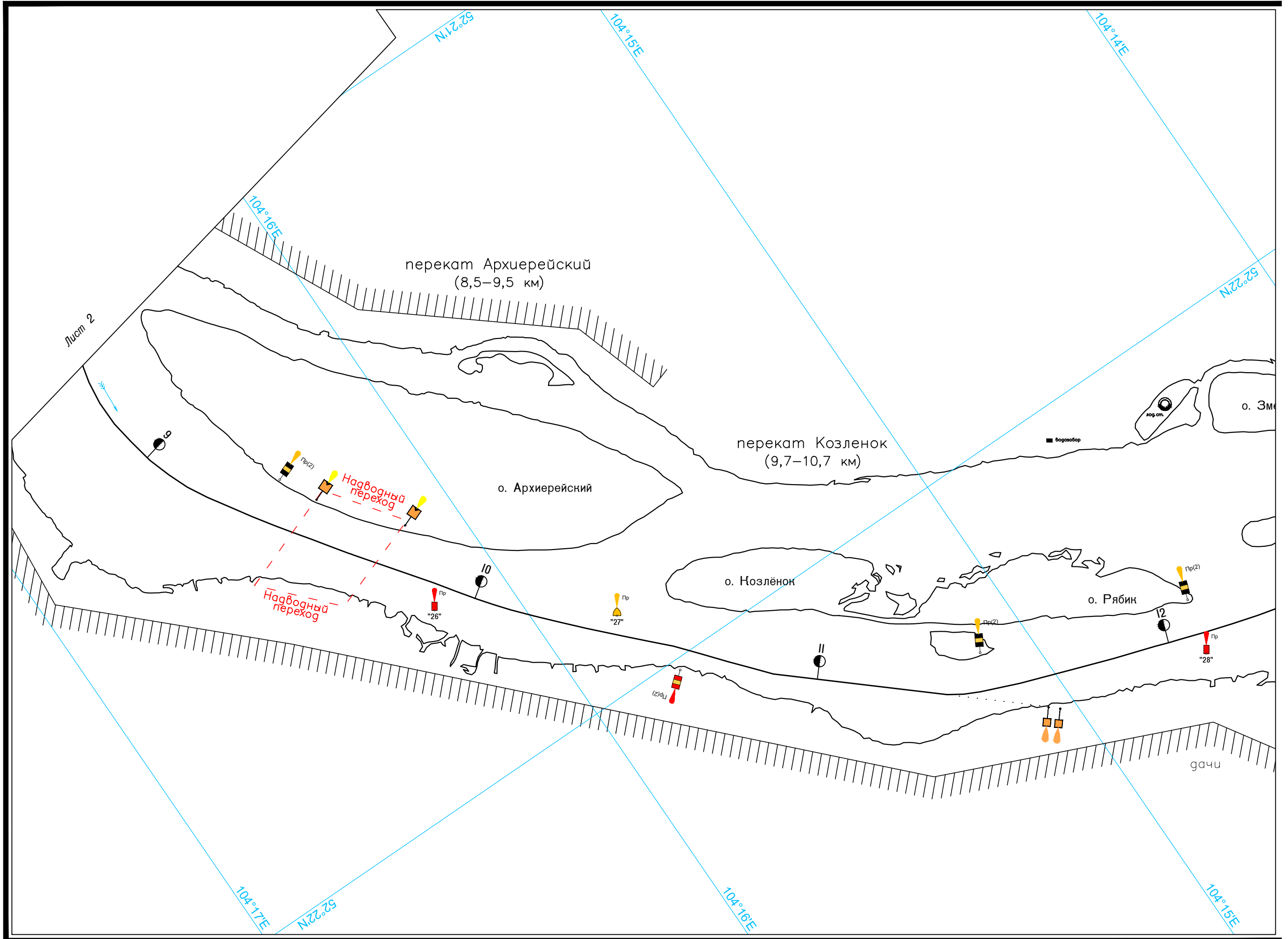
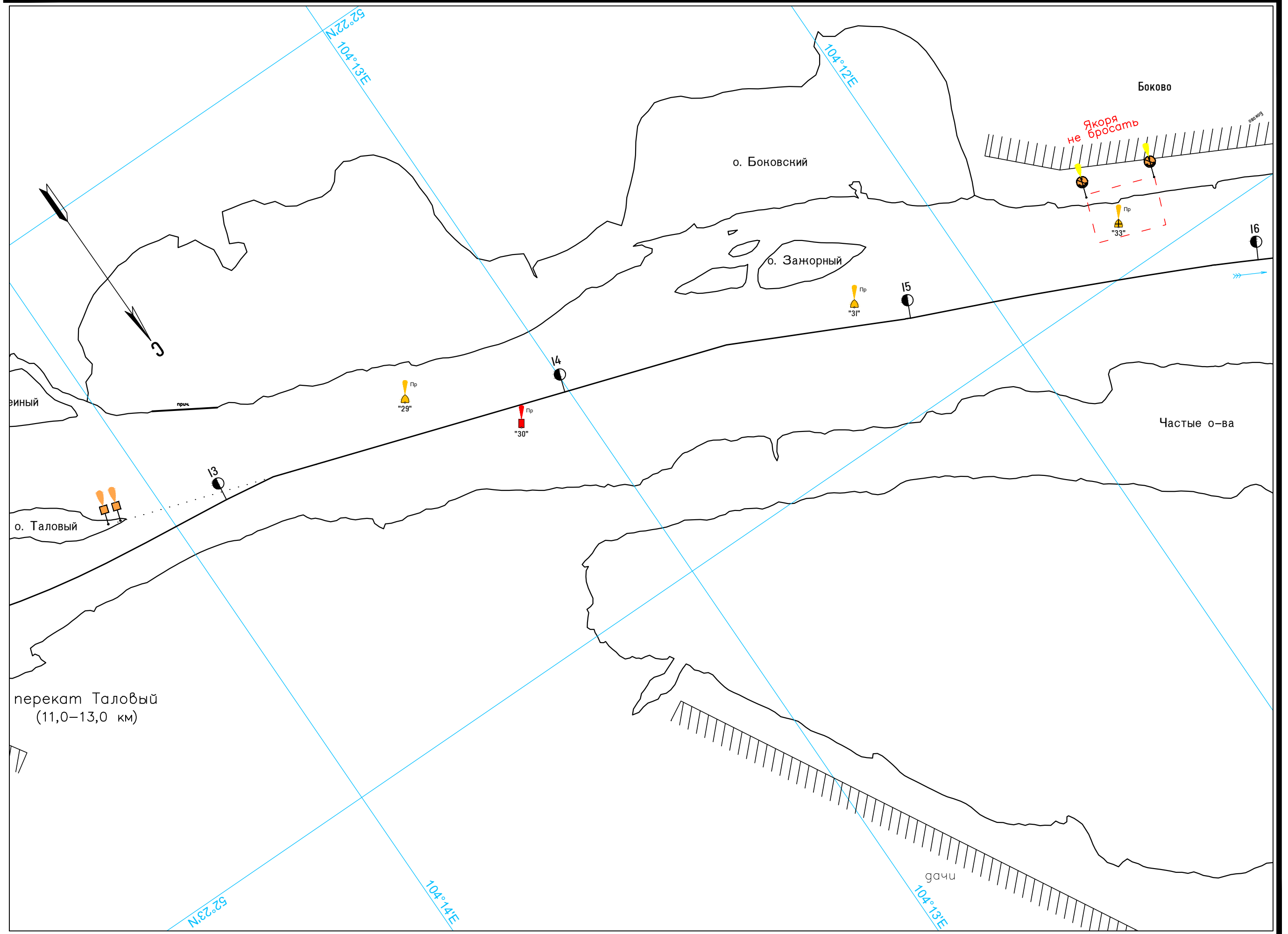


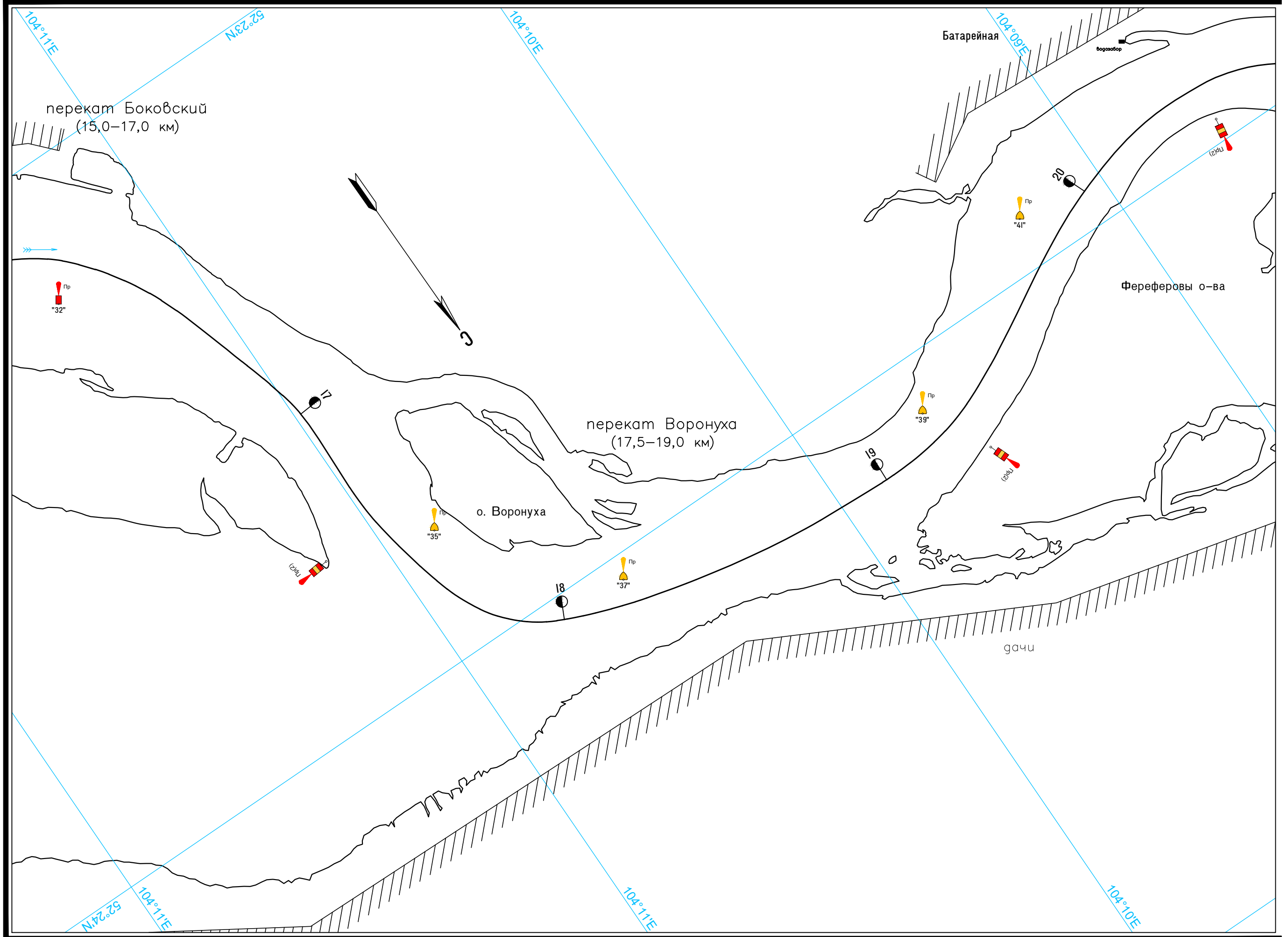
Широта — одна минута

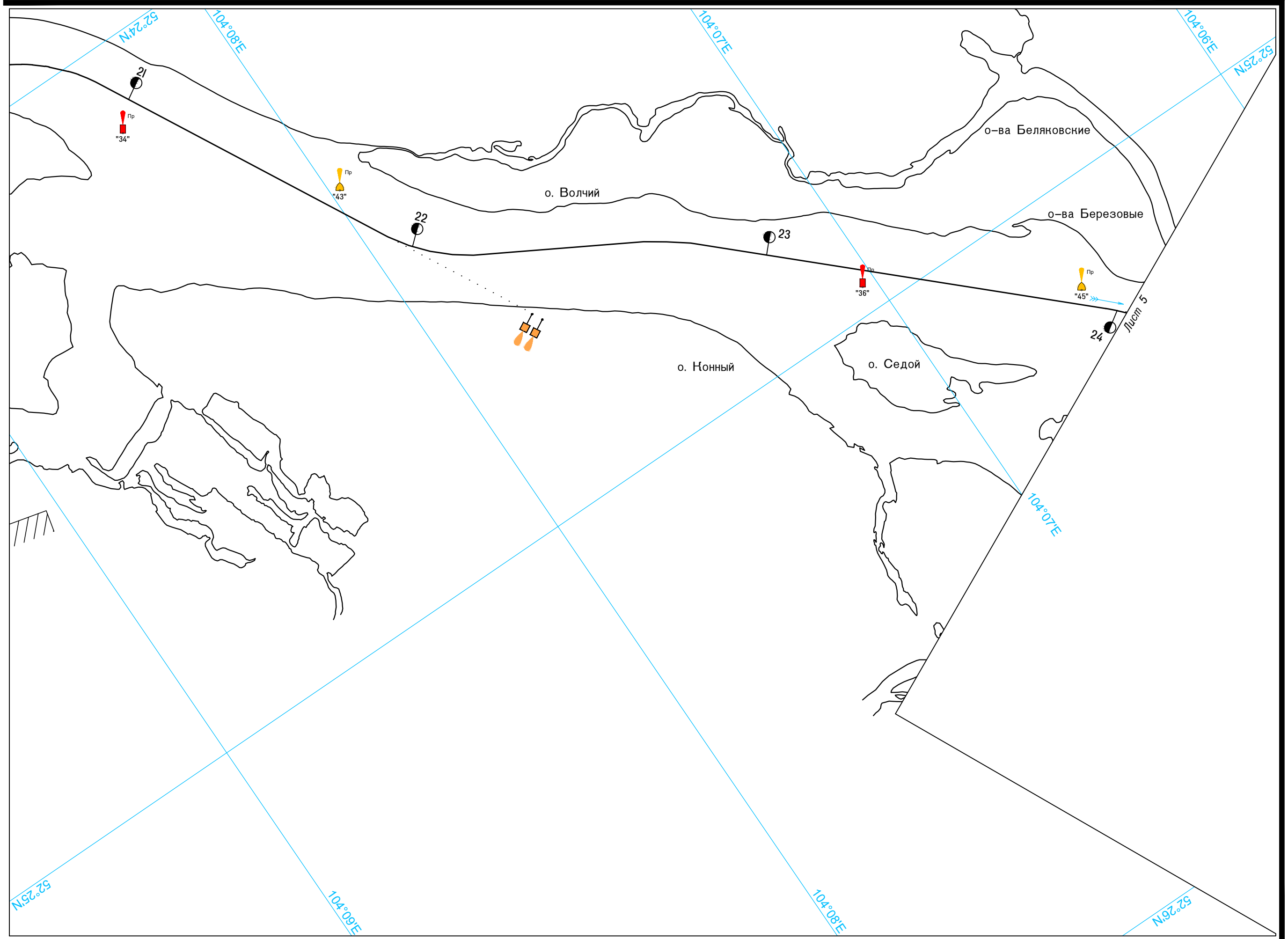




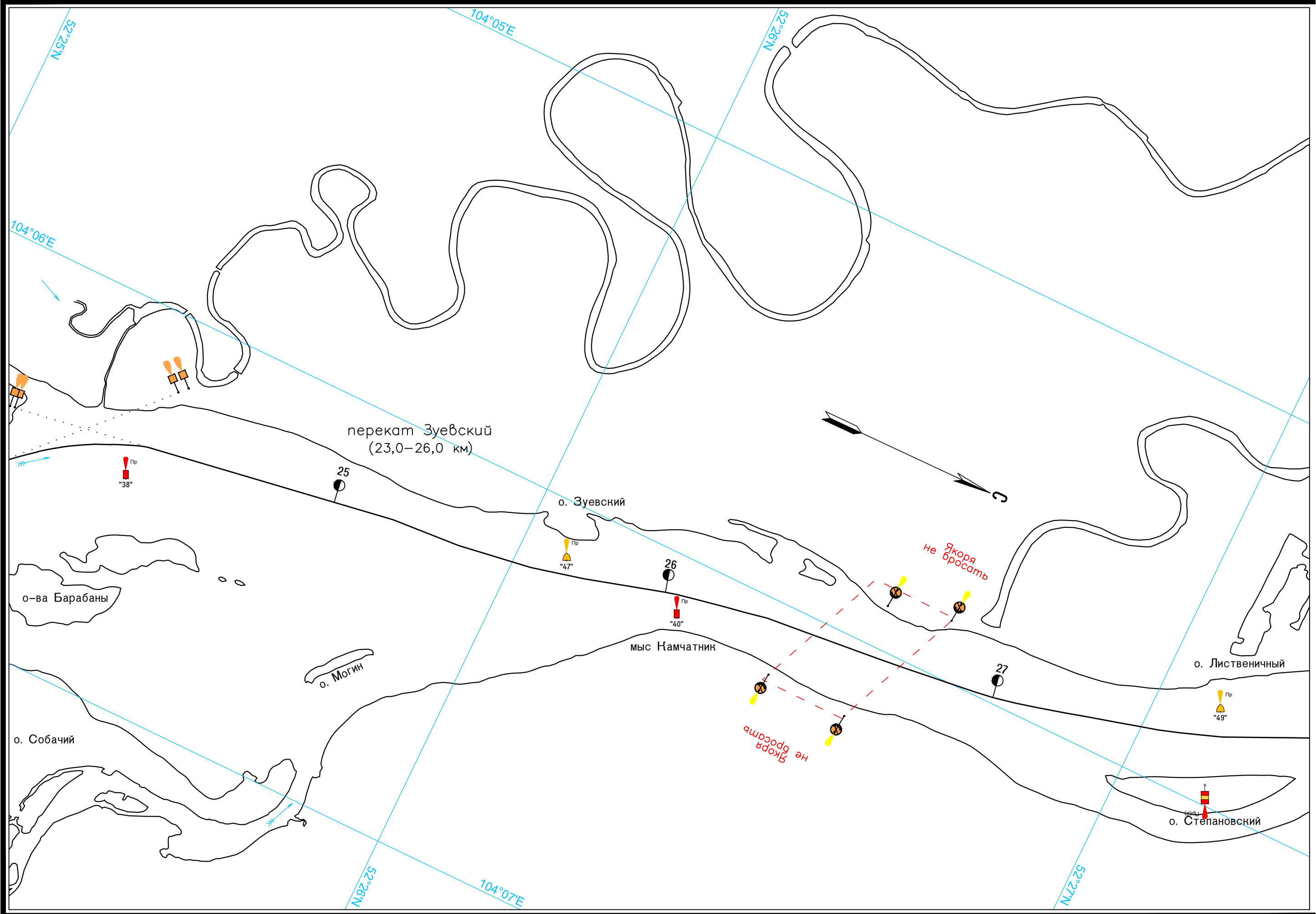


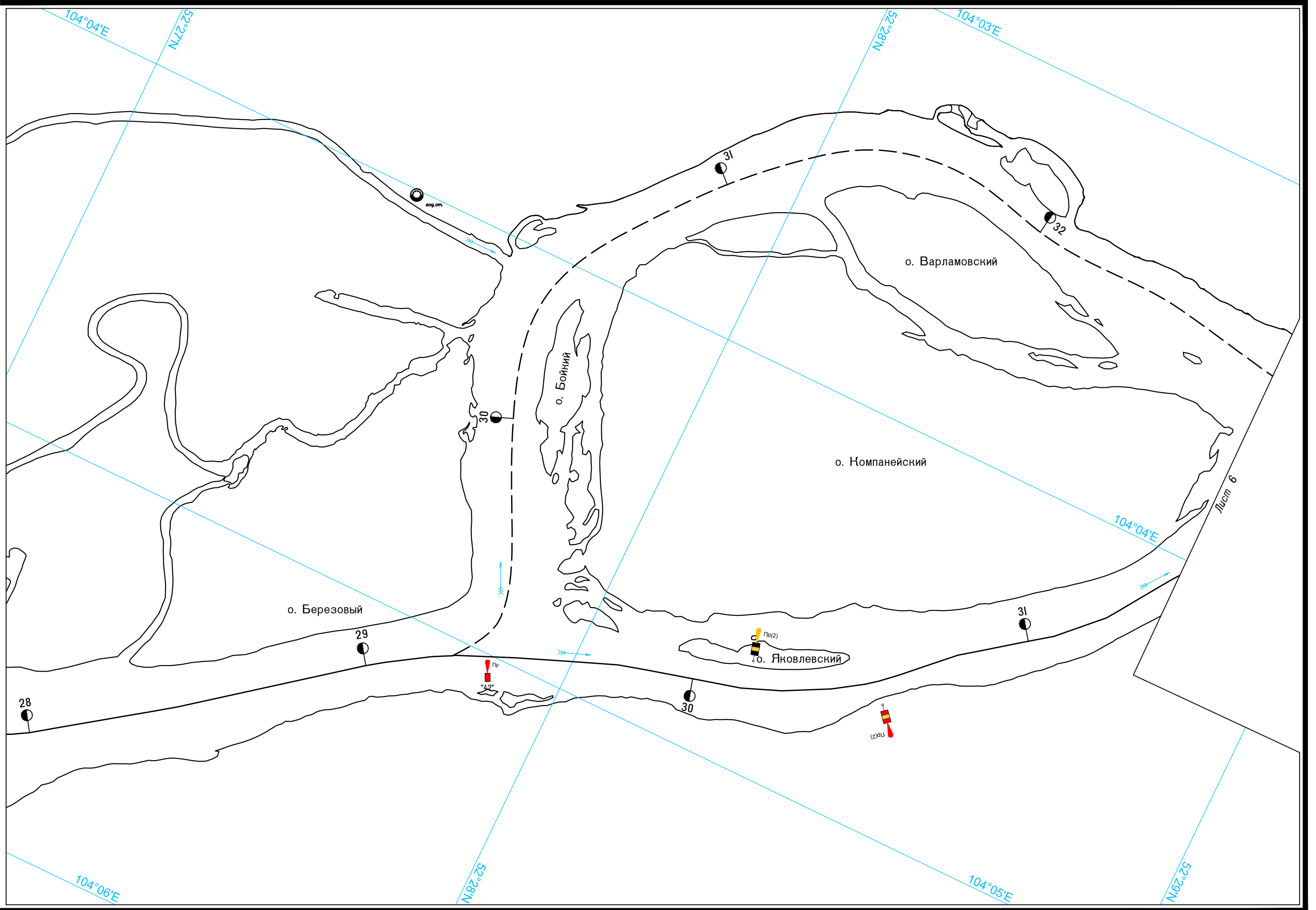




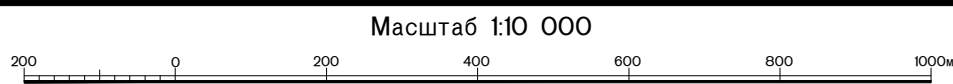
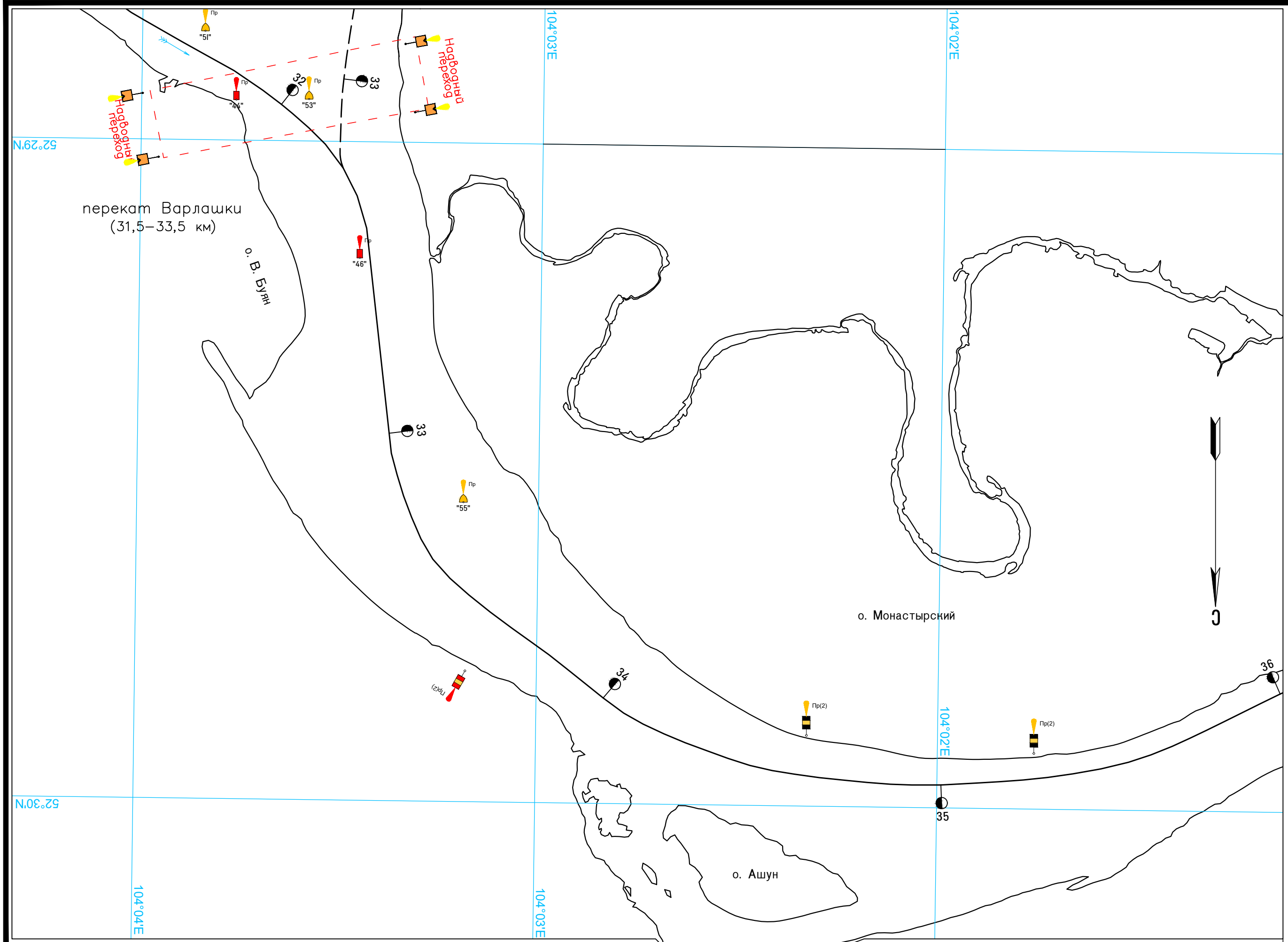


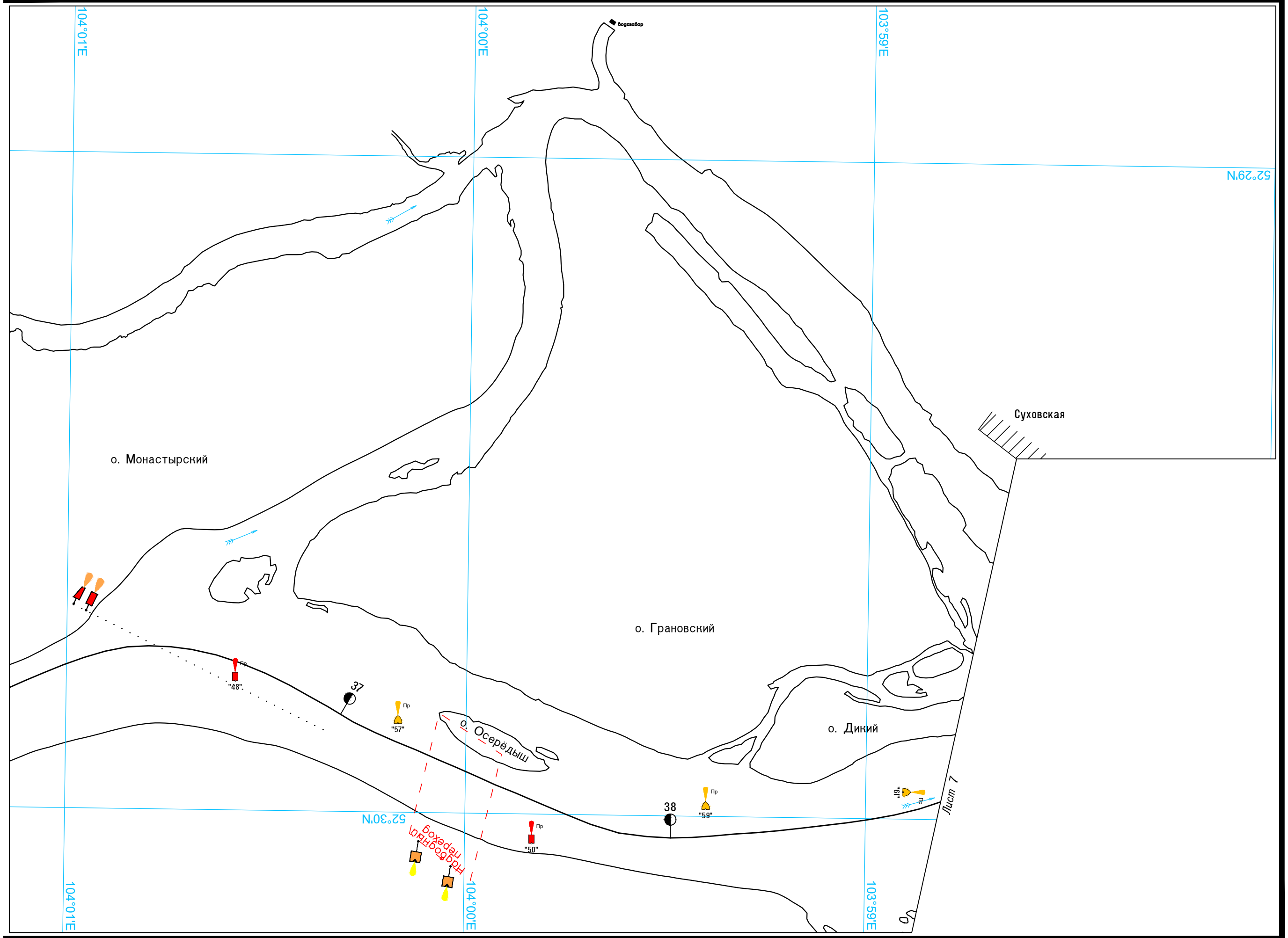
Широта — одна минута



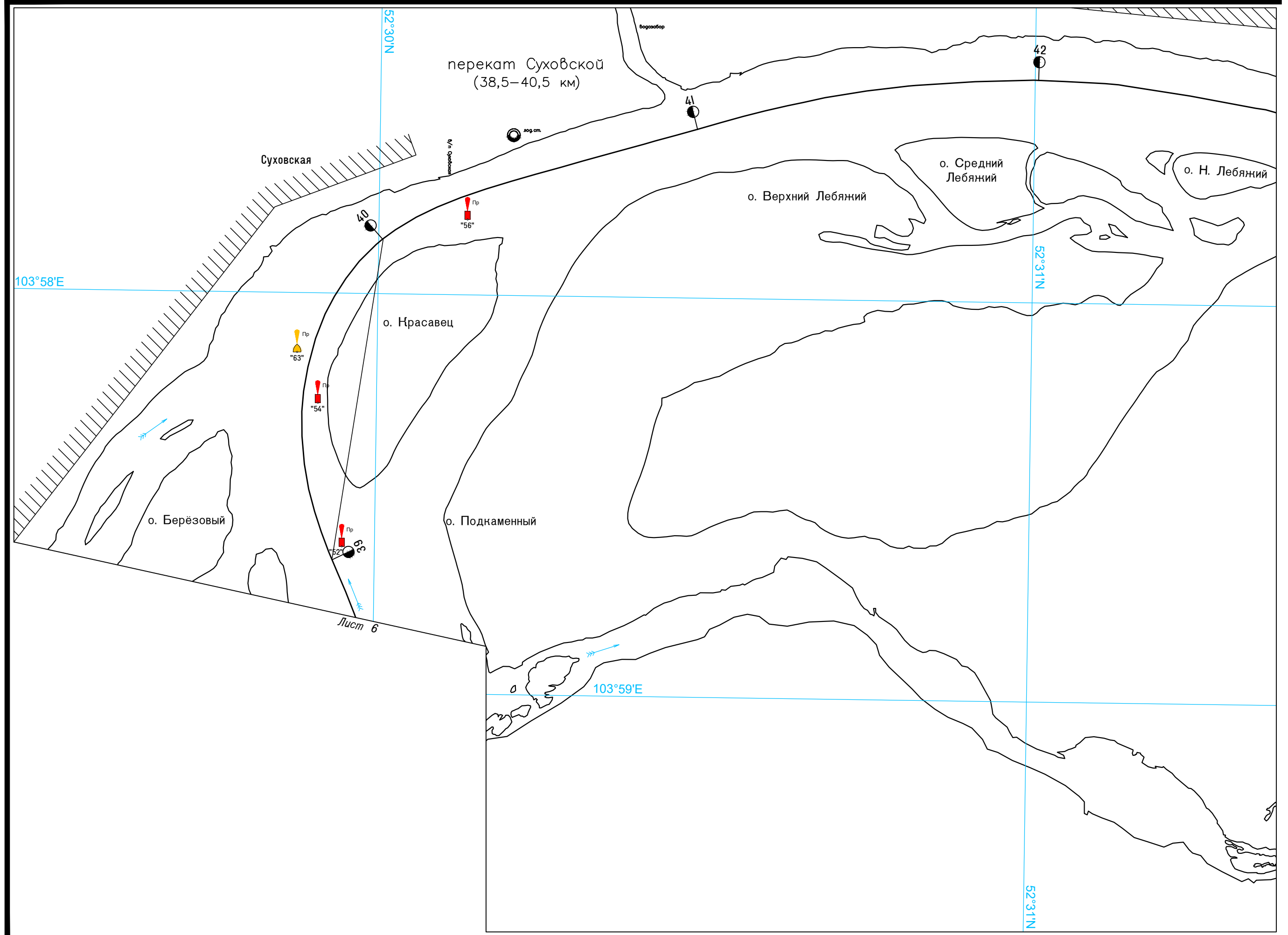


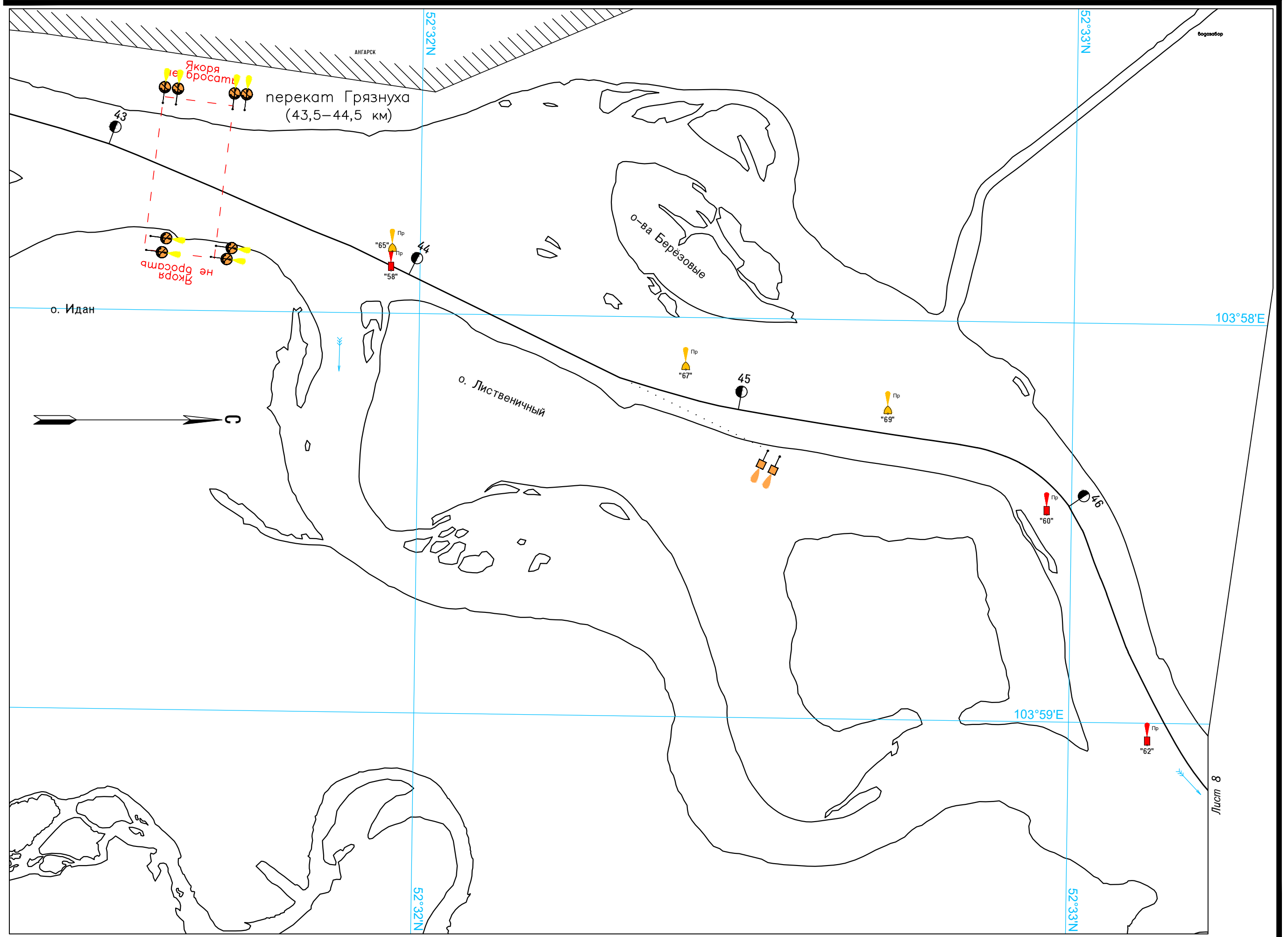
Широта — одна минута
0'
1'



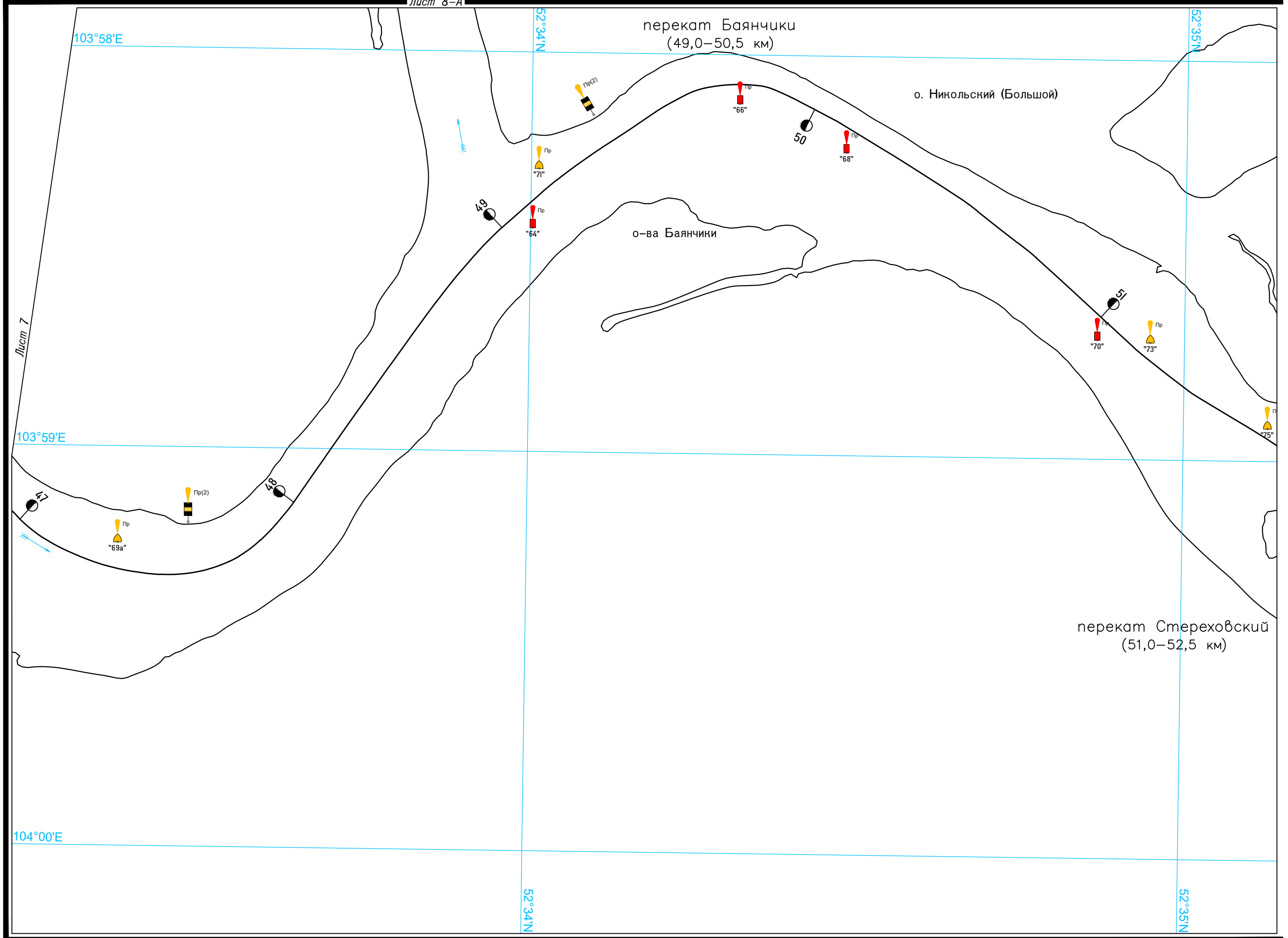


Широта - одна минута

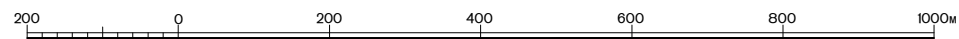


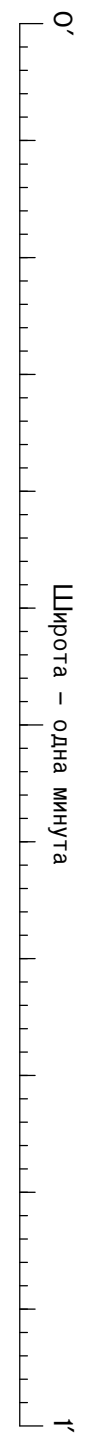
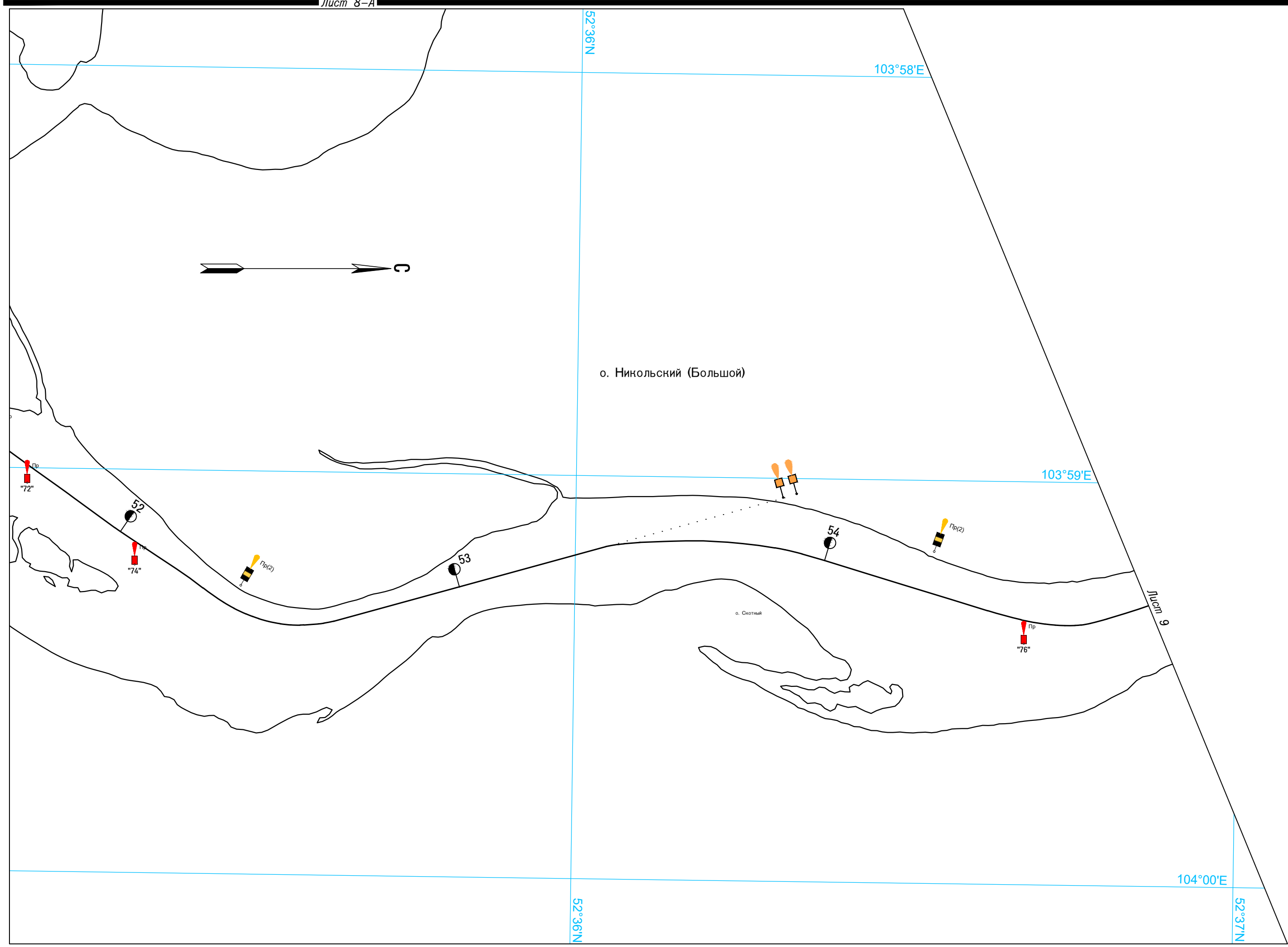


Широта - одна минута



Масштаб 1:10 000

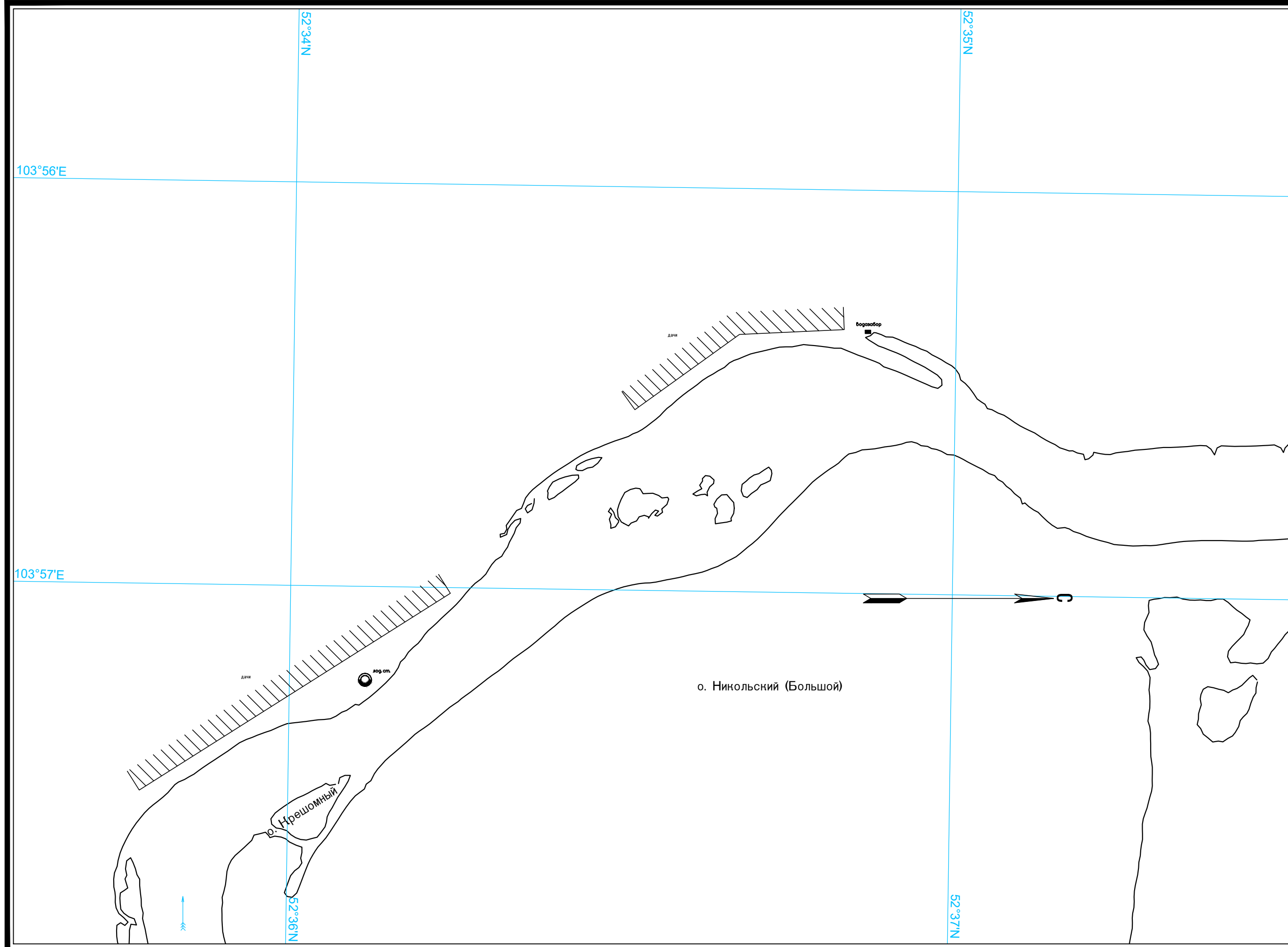




РЕКА АНГАРА

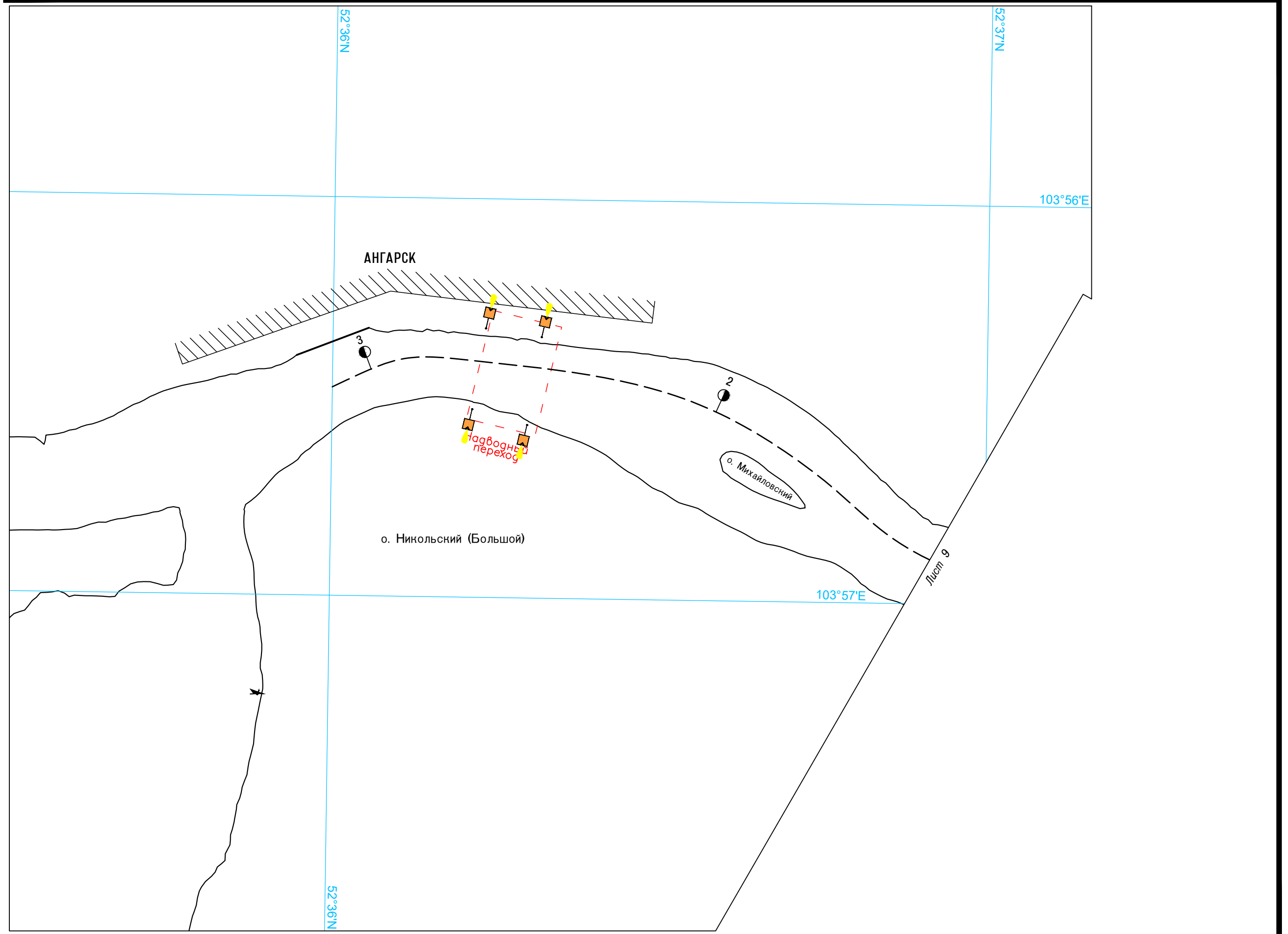
протока Голуторовская 1-3 км

0' Долгота - одна минута 1'

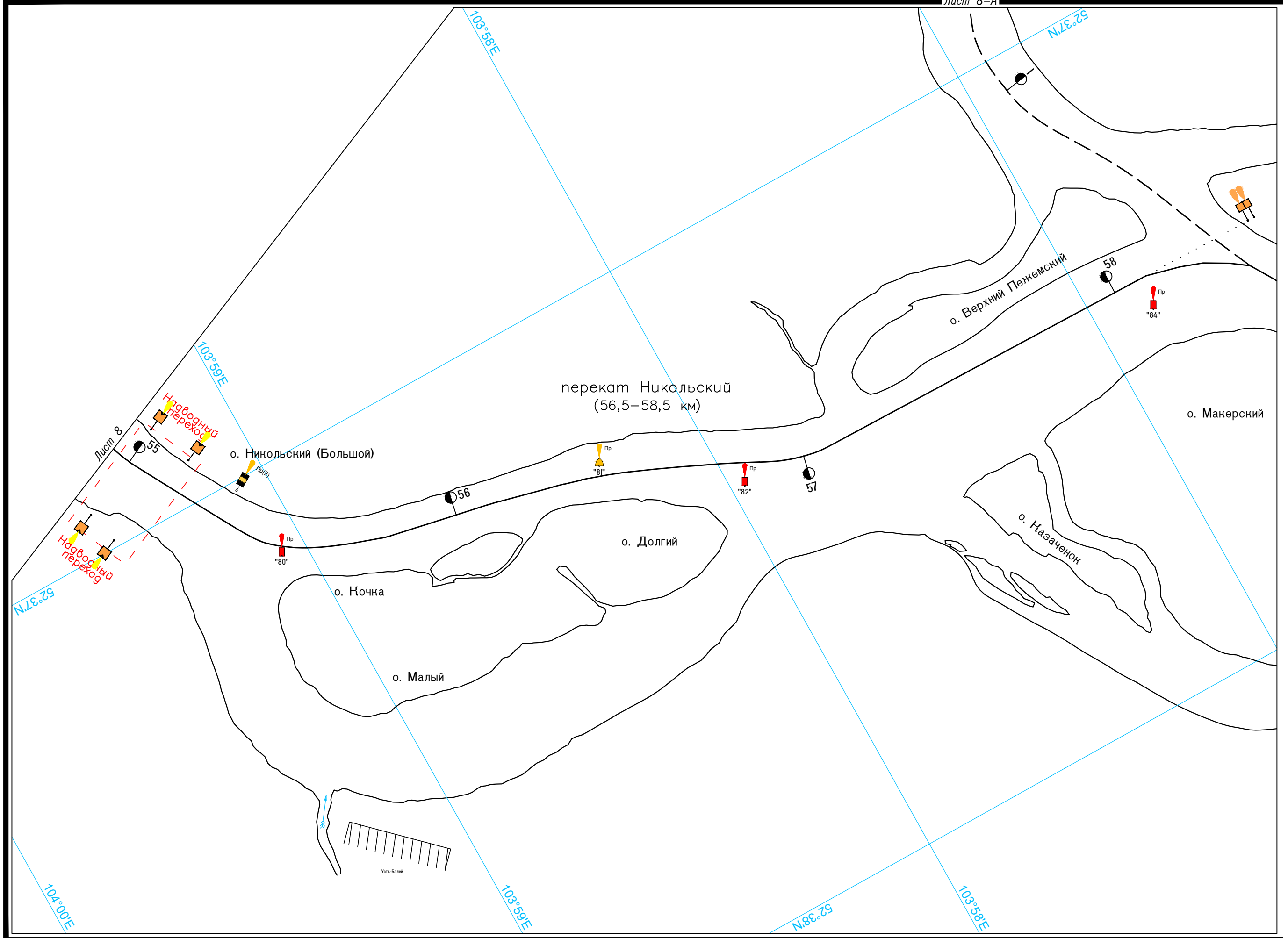


Масштаб 1:10 000

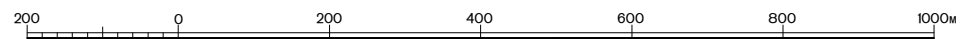


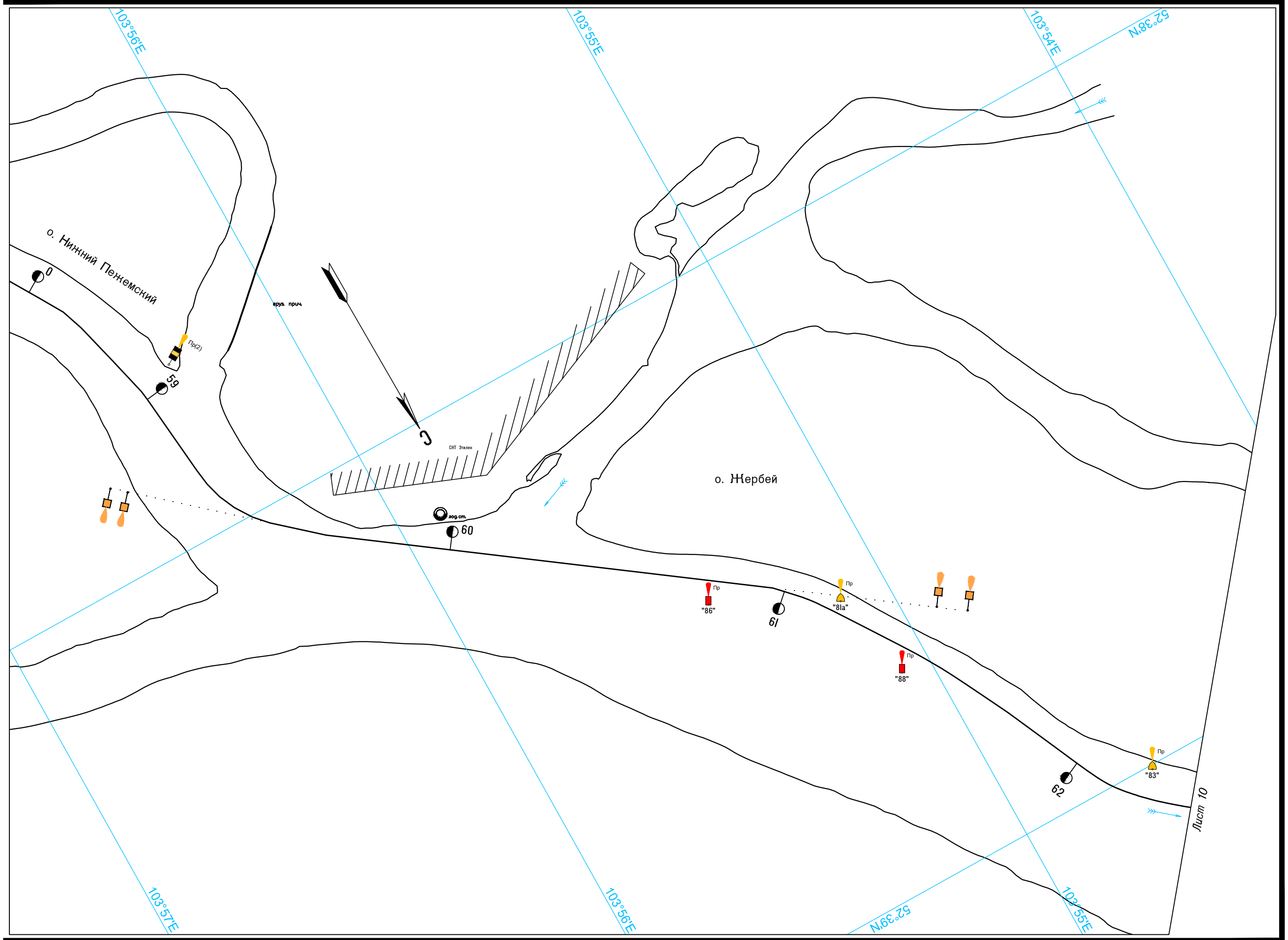


Широта - одна минута

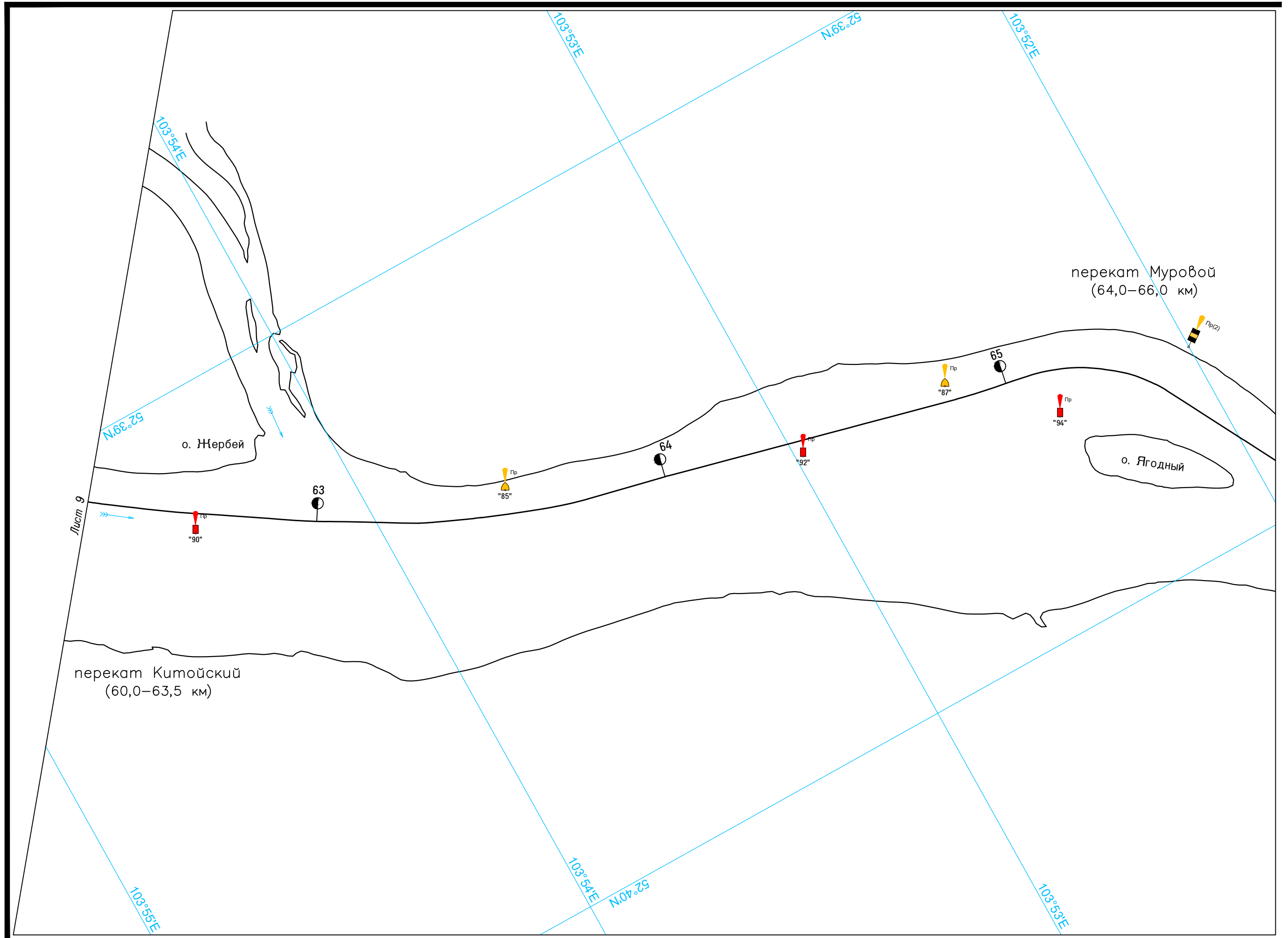



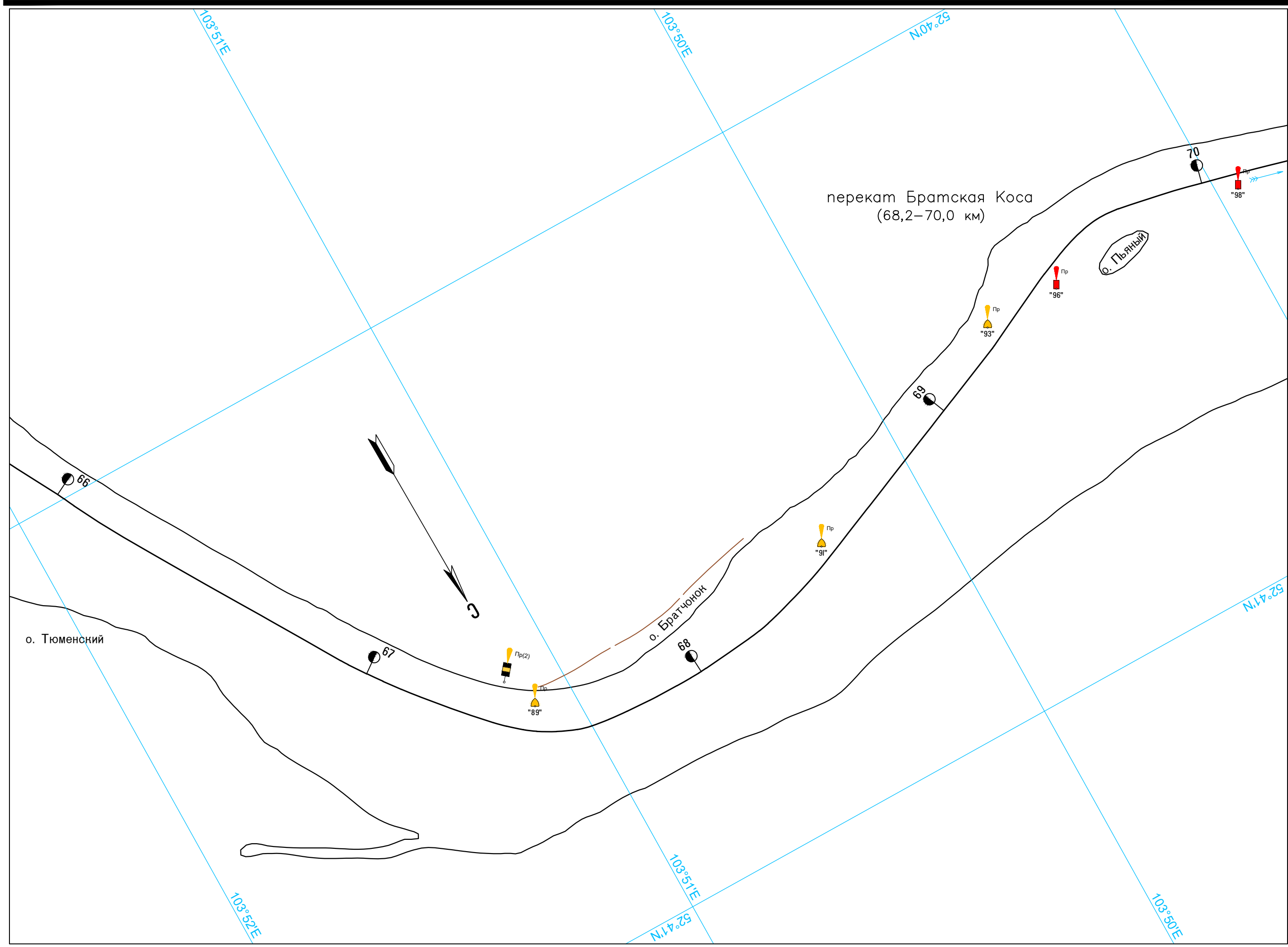
Масштаб 1:10 000

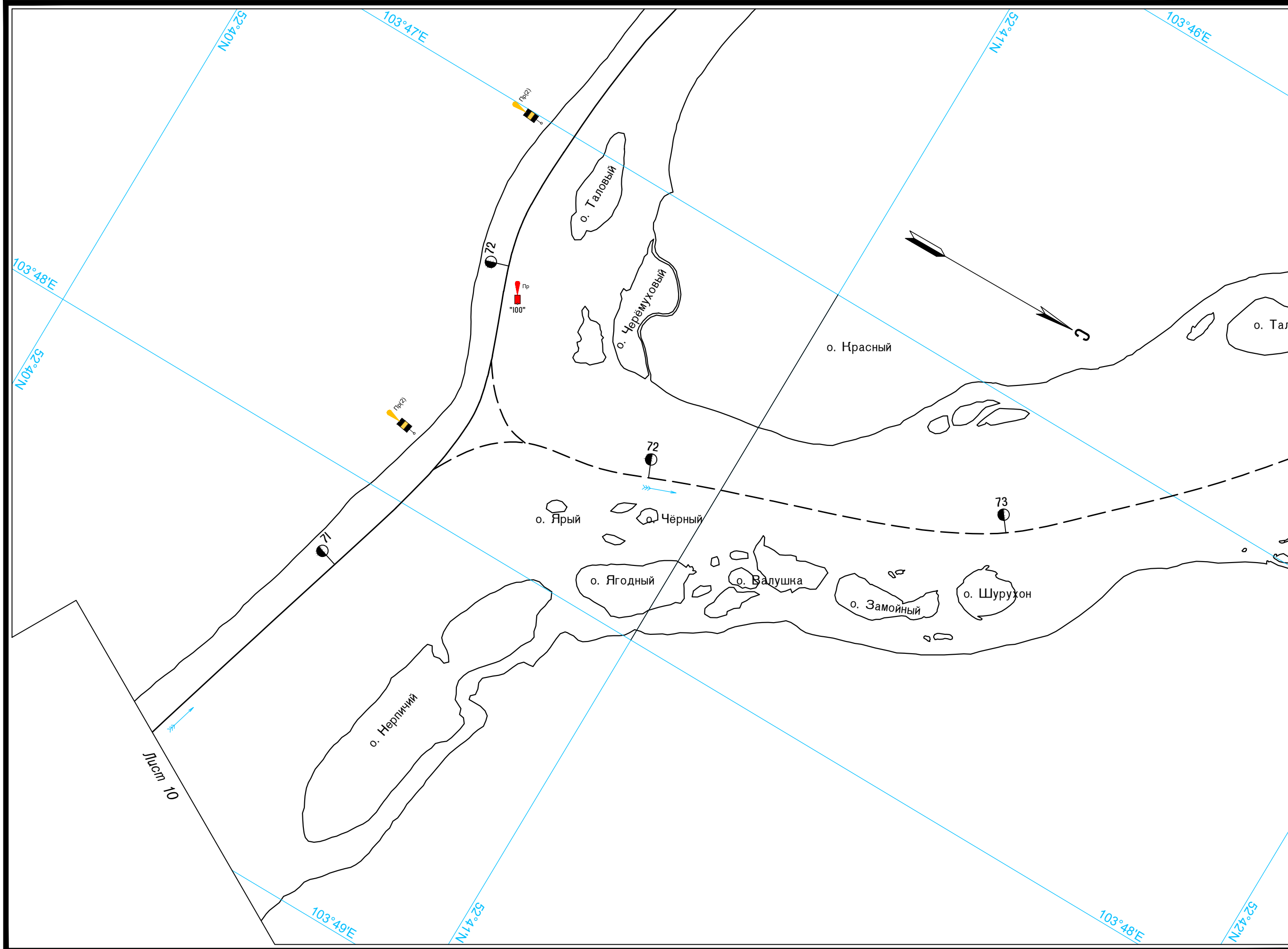


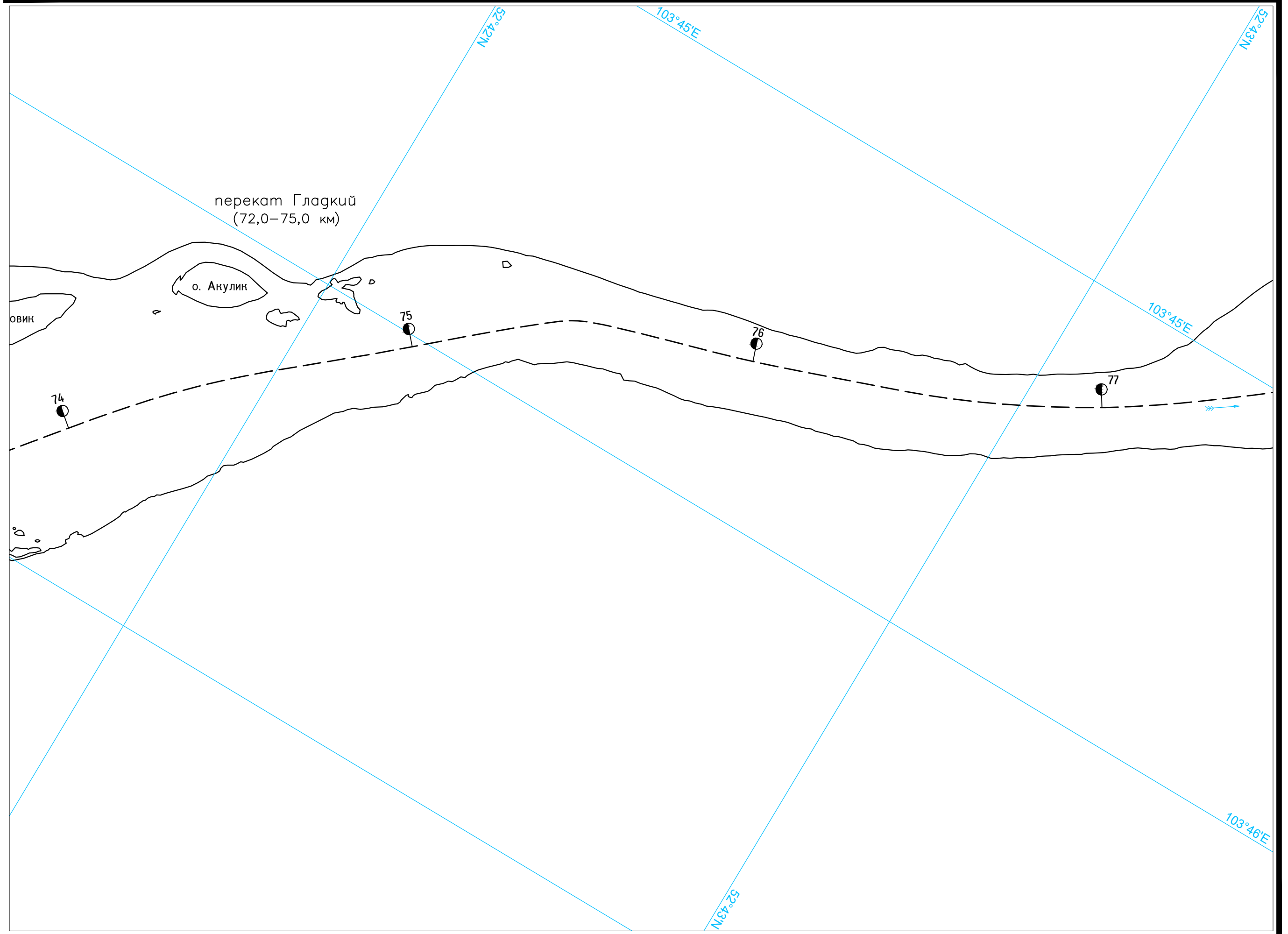


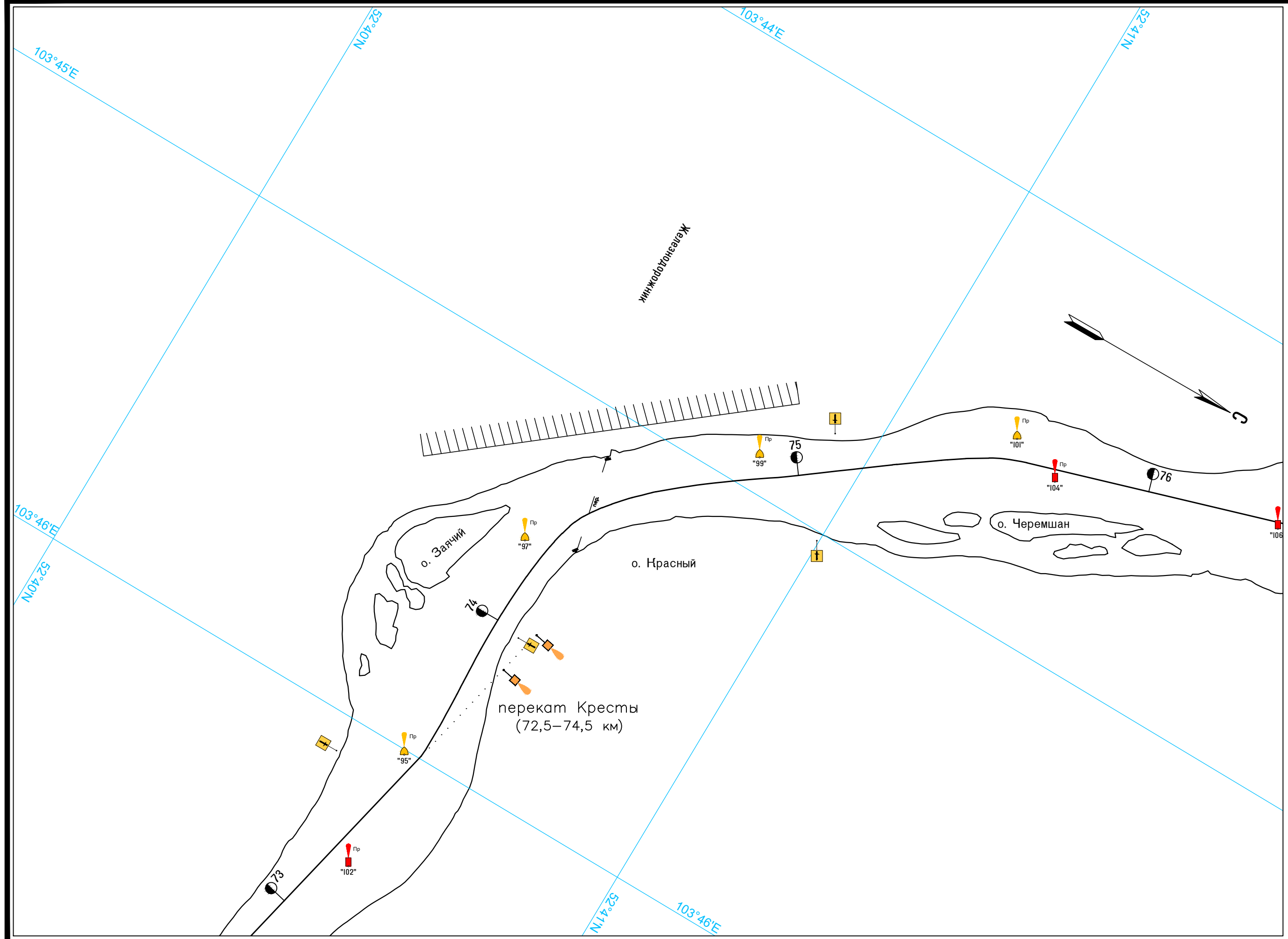
Широта — одна минута



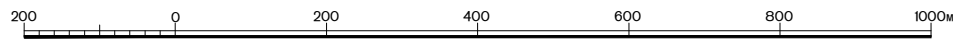


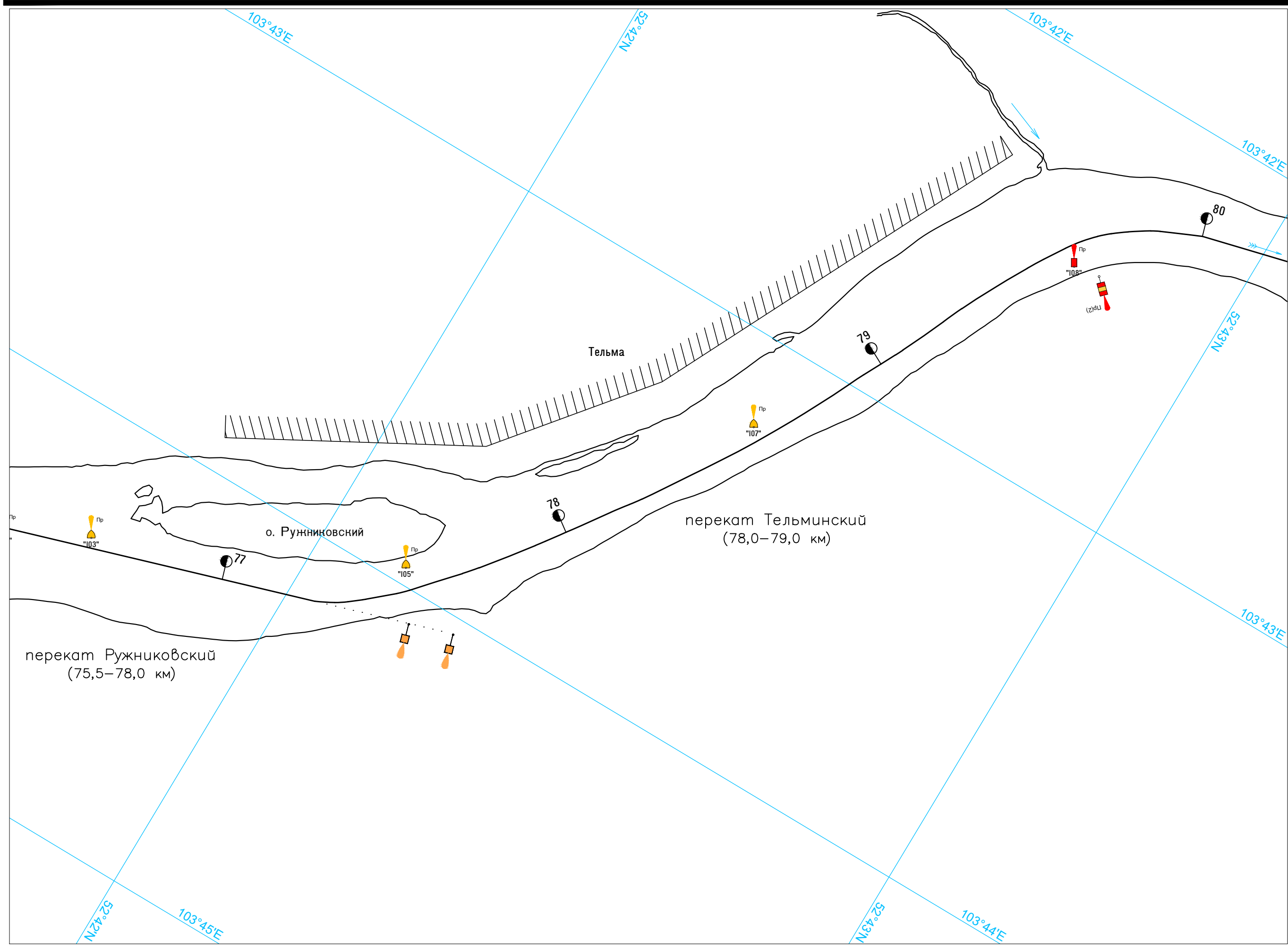


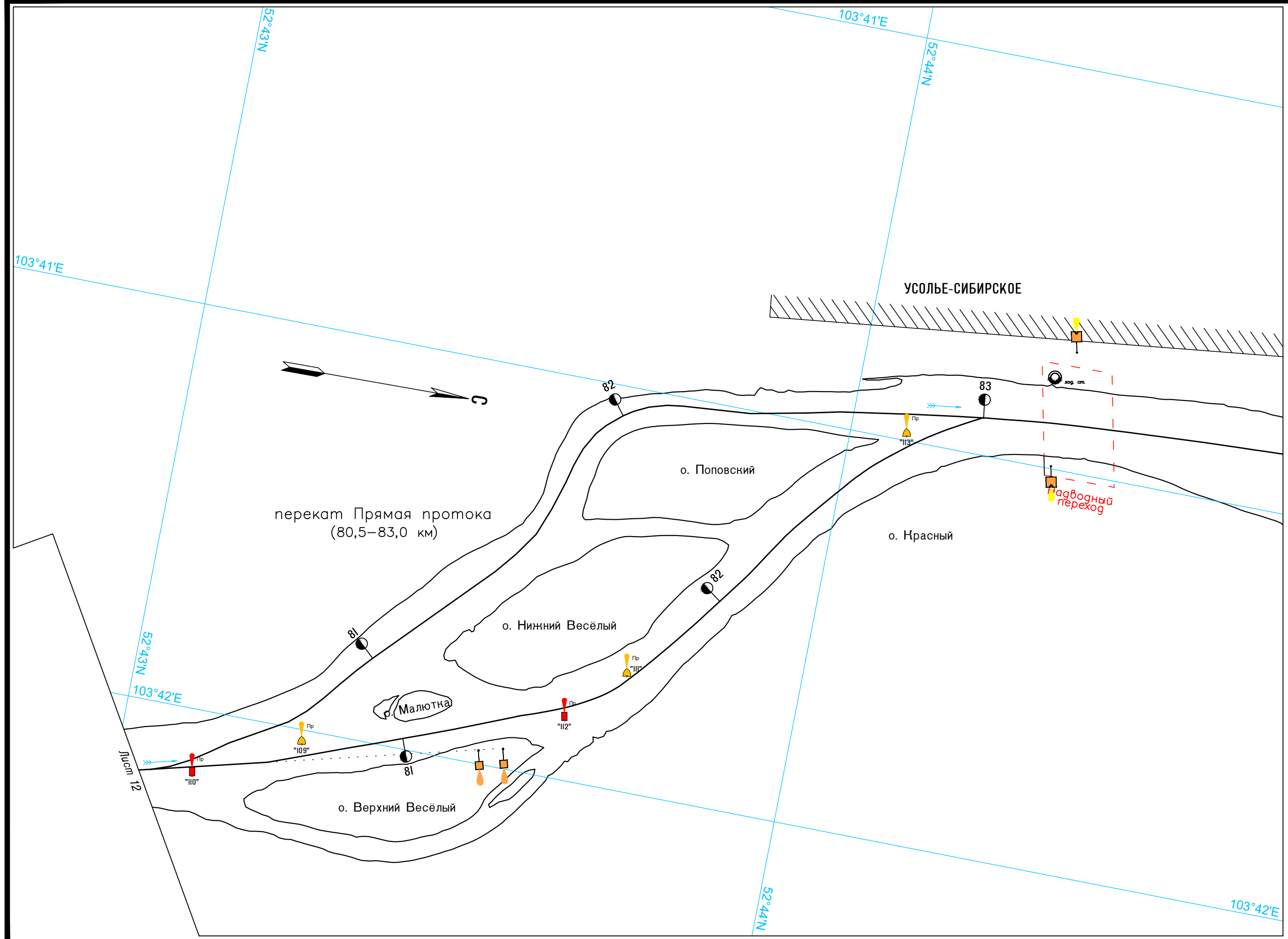




Масштаб 1:10 000







перекат Прямая протока
(80,5-83,0 км)

УСОЛЬЕ-СИБИРСКОЕ

о. Поповский

о. Красный

о. Нижний Весёлый

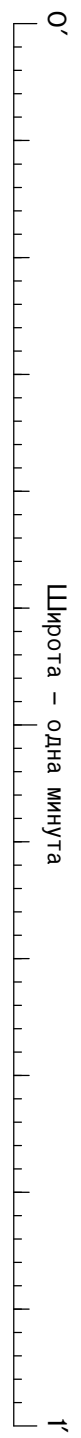
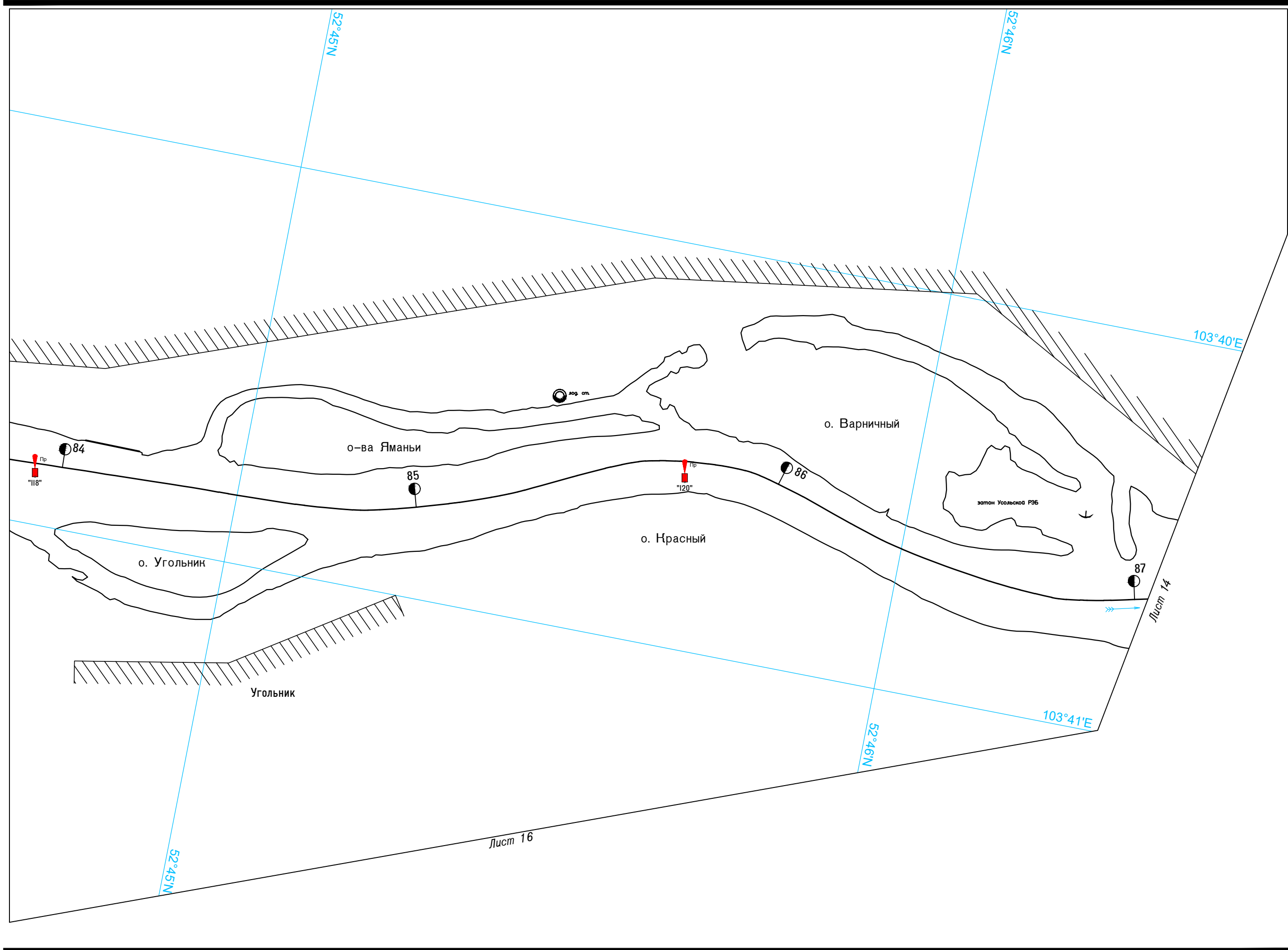
Малютка

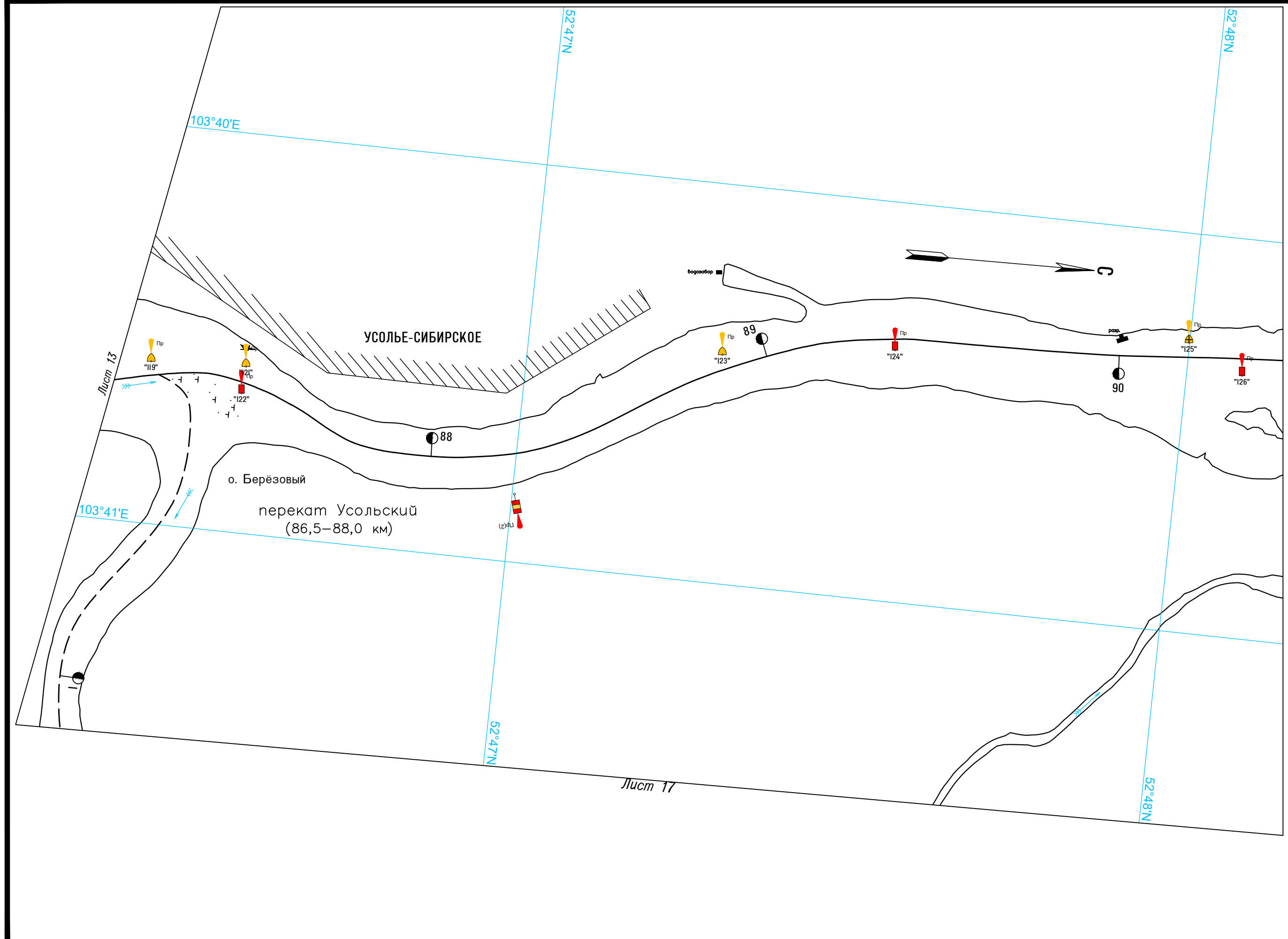
о. Верхний Весёлый

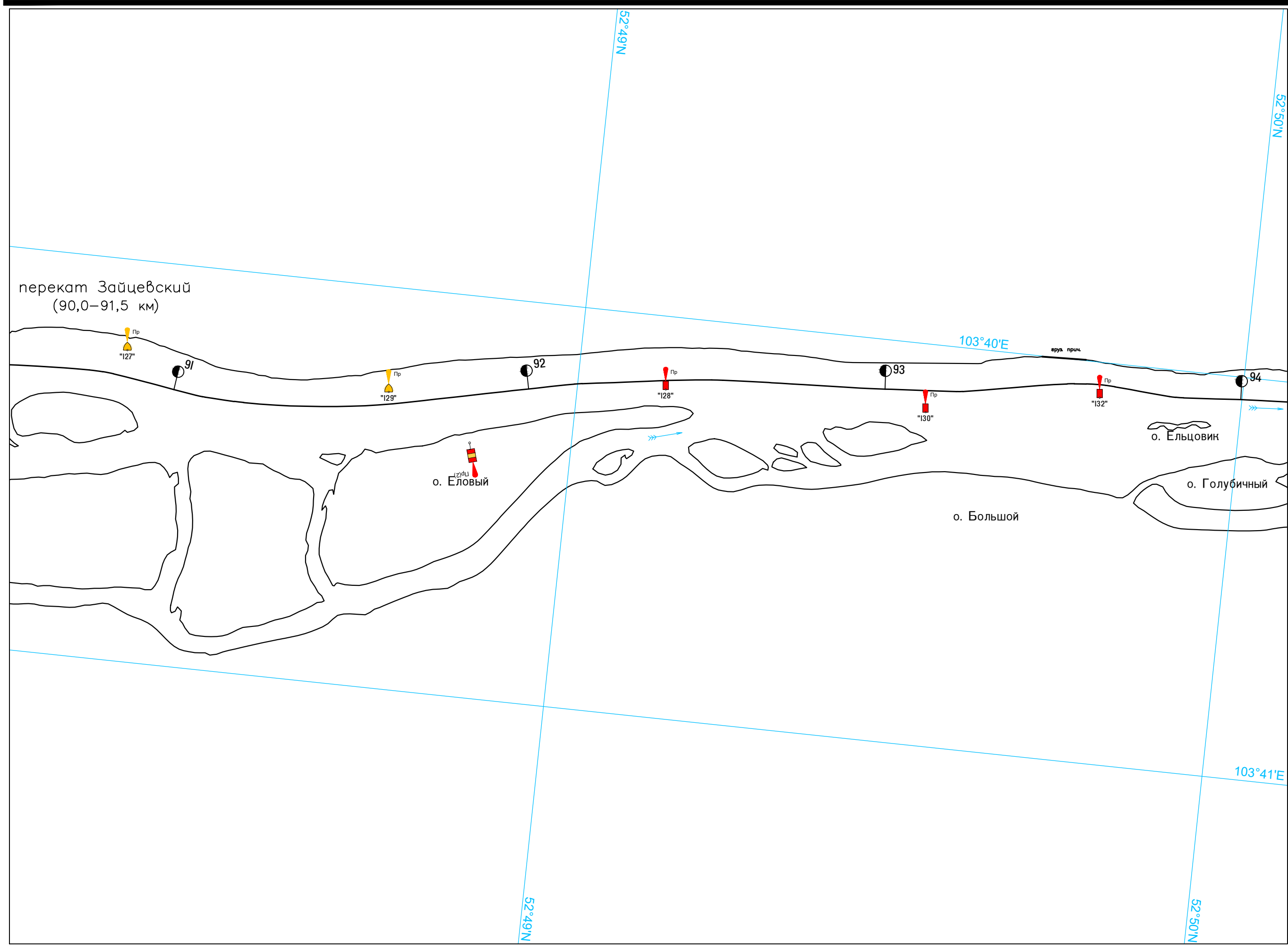
двухводный
переход

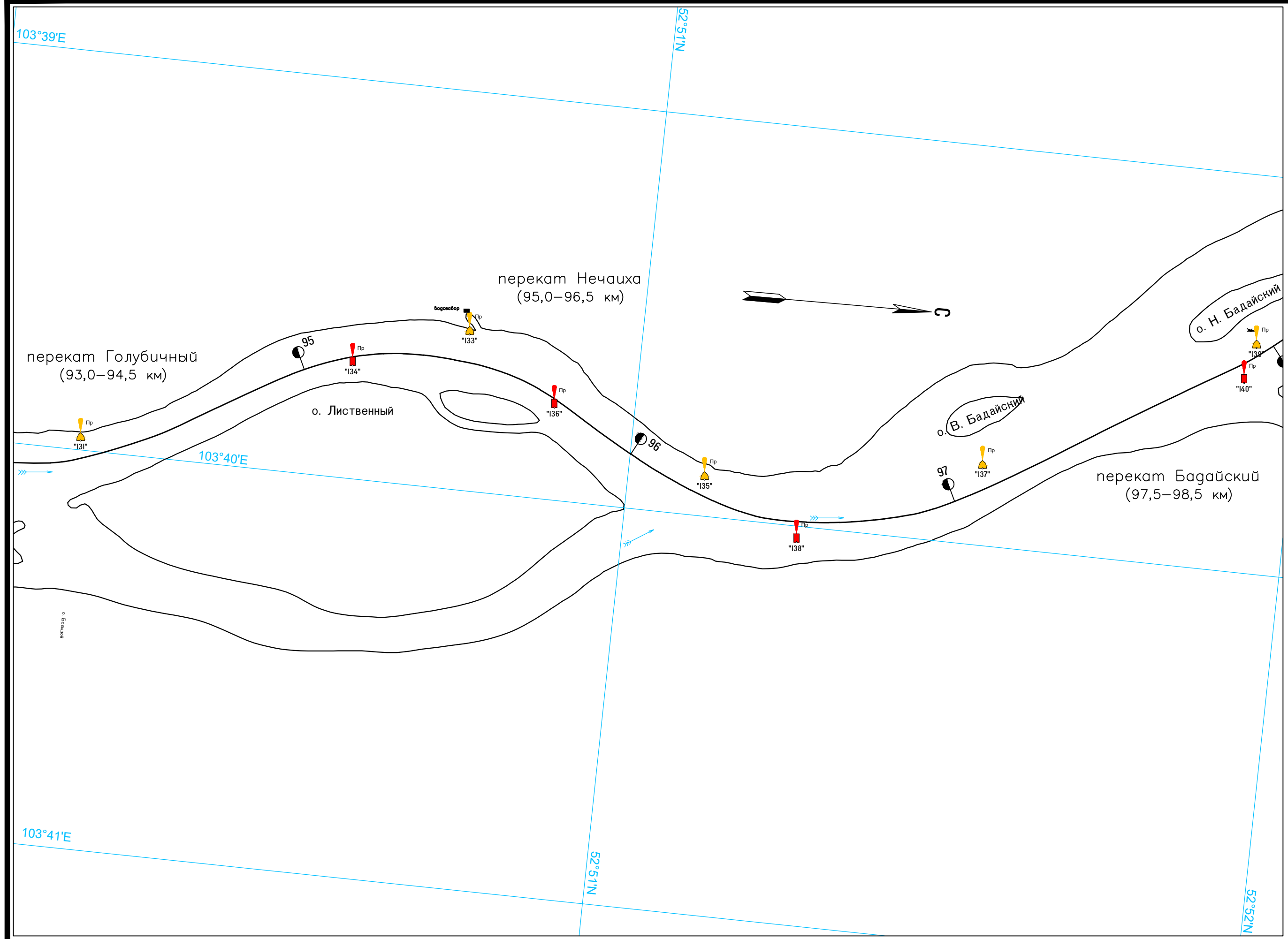
Масштаб 1:10 000

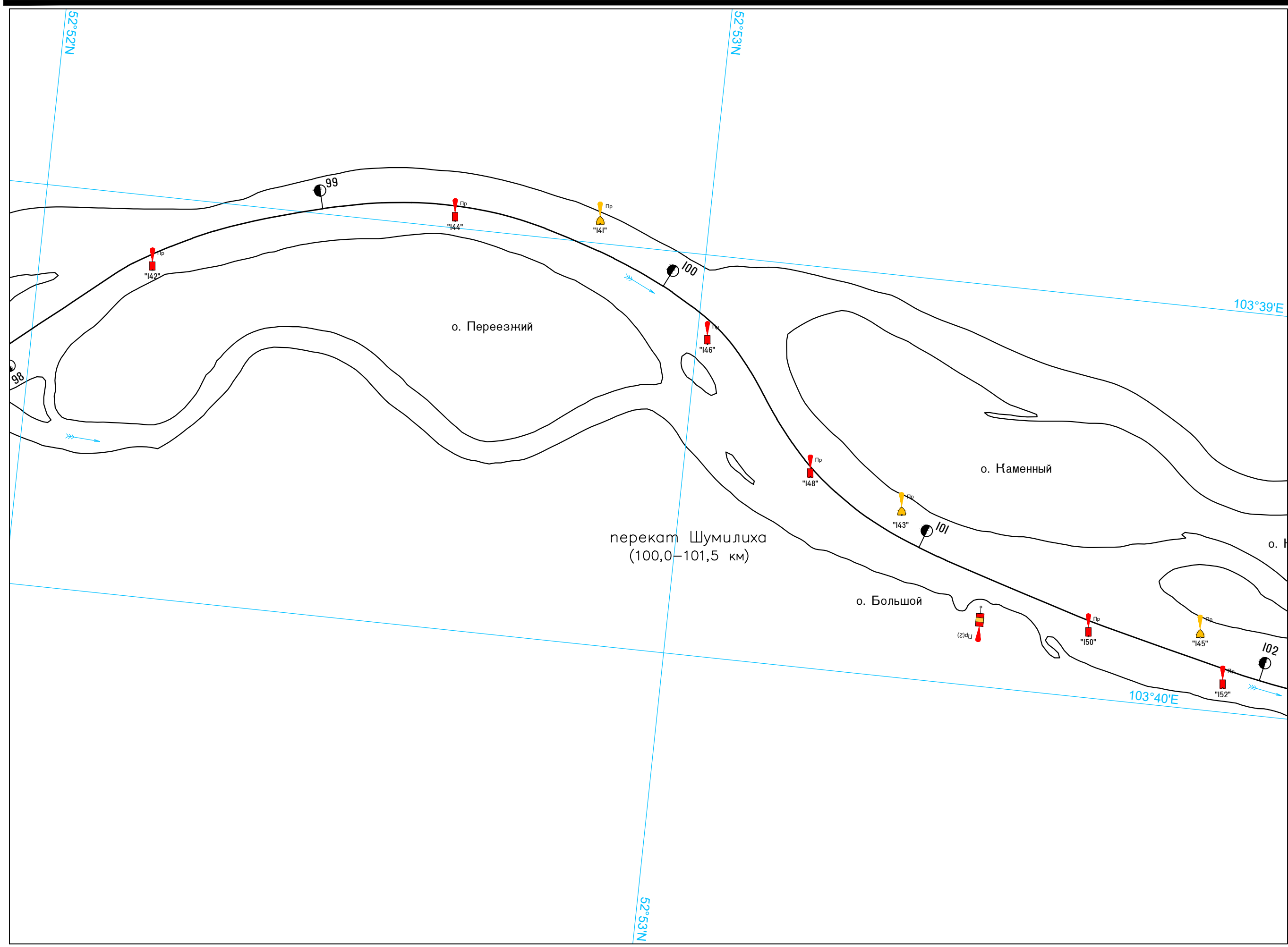


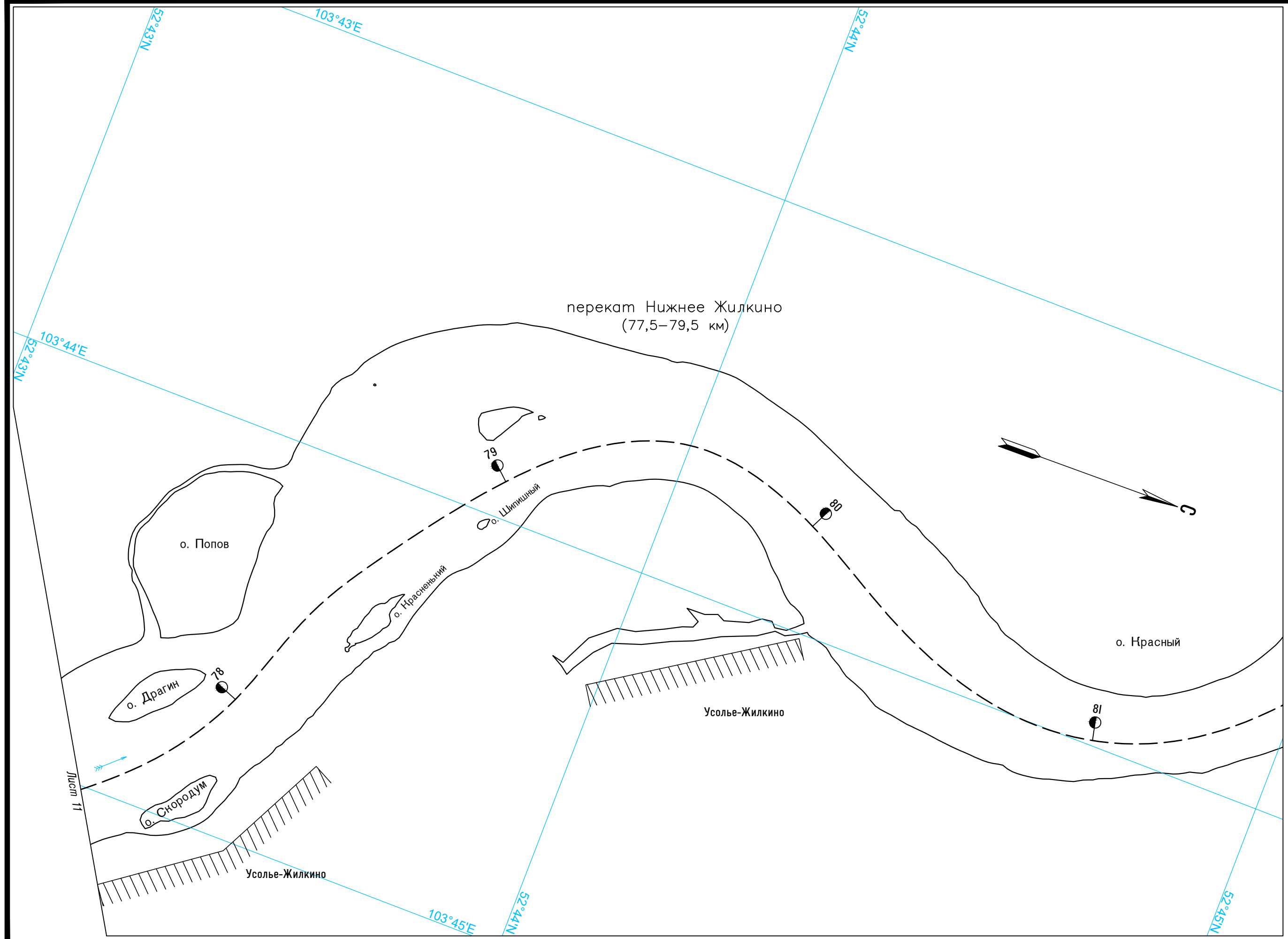


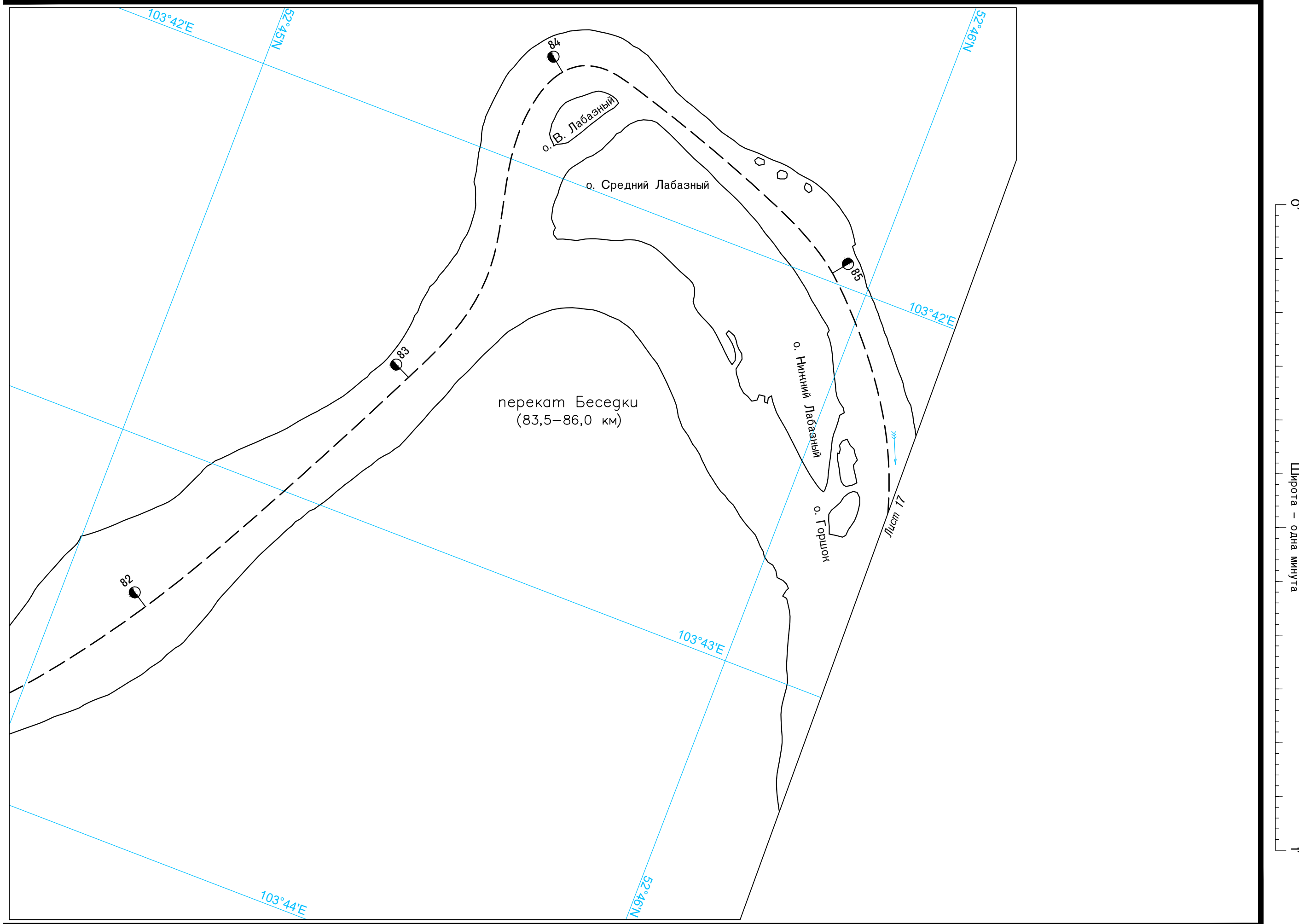


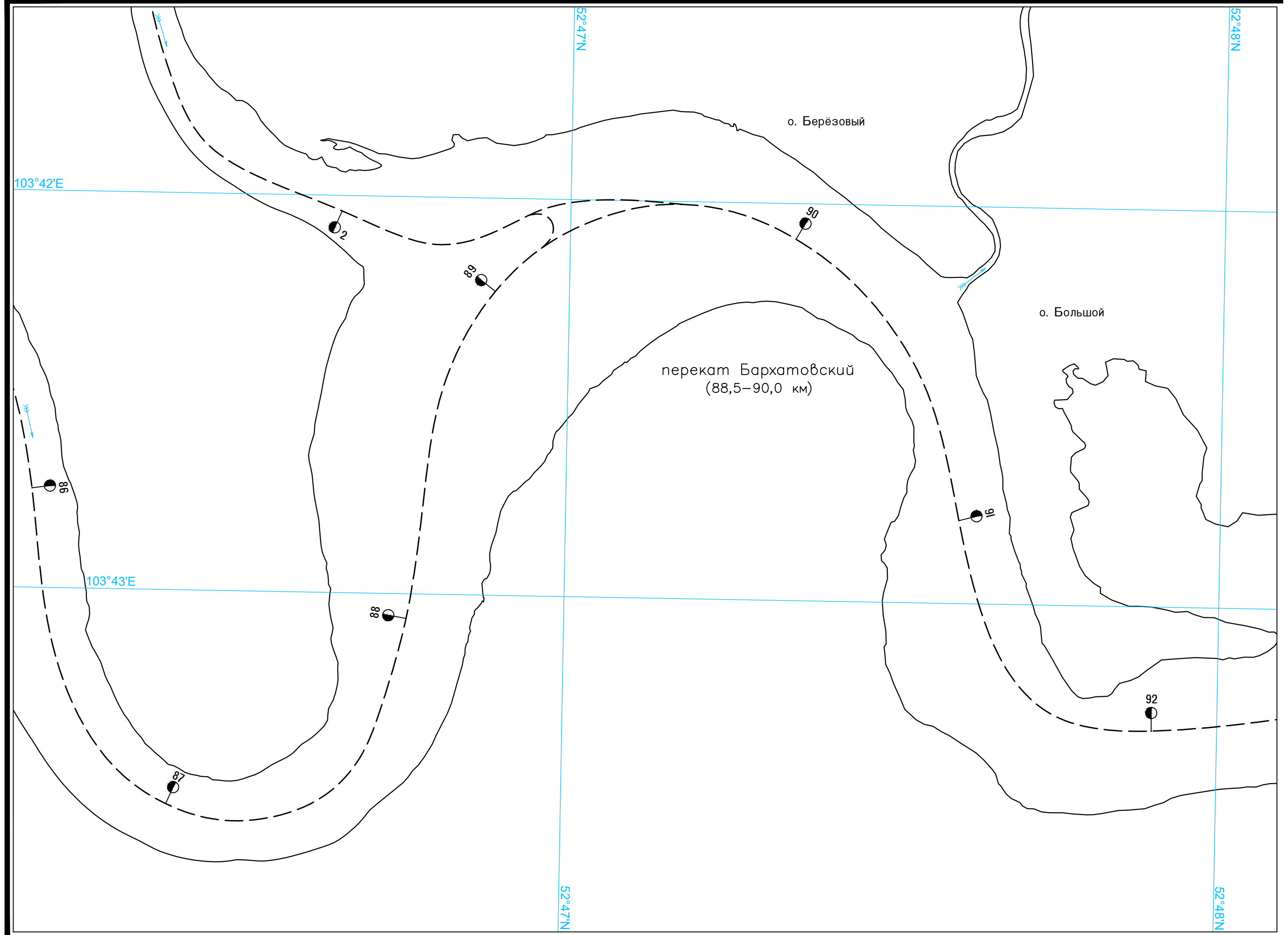


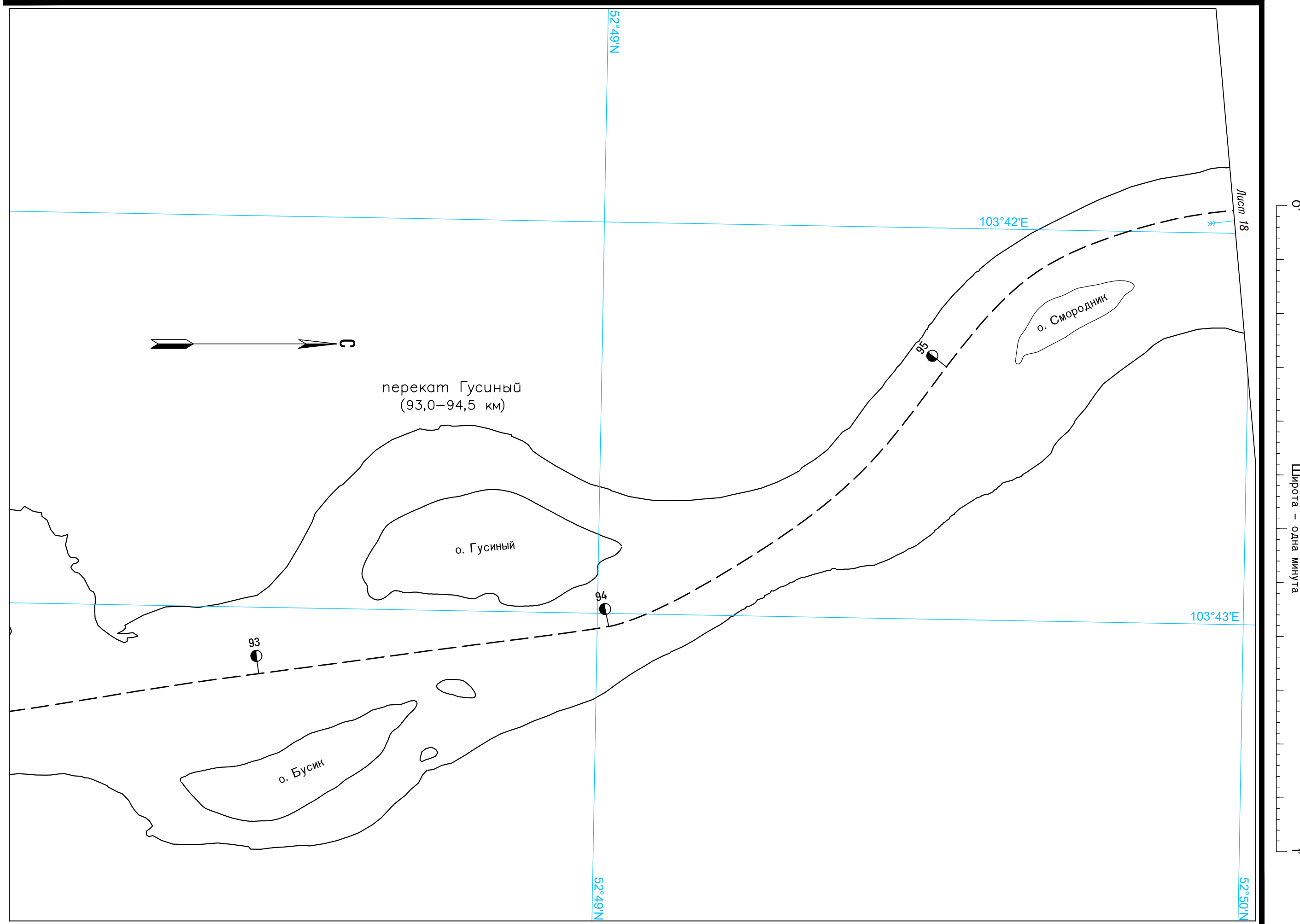


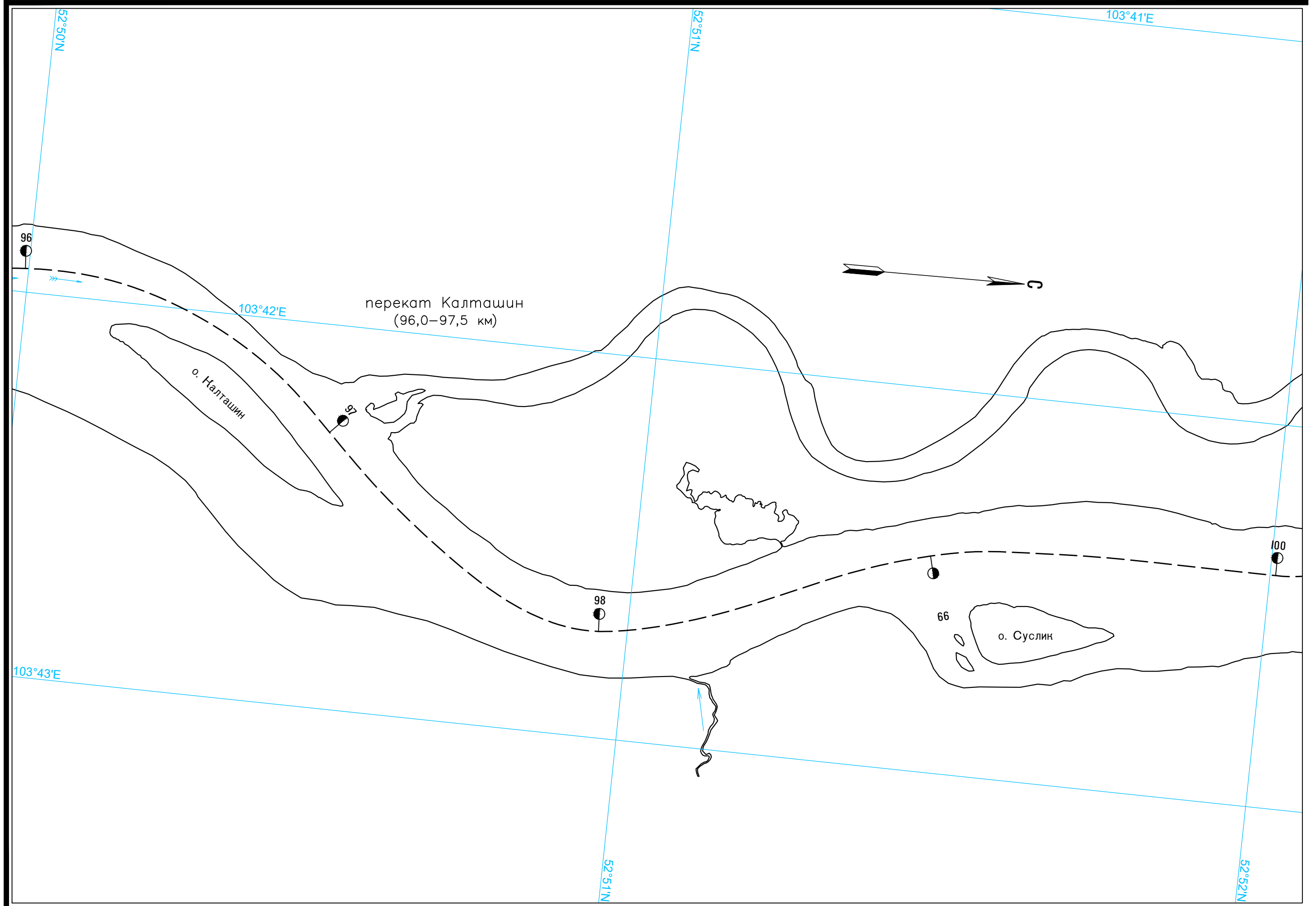






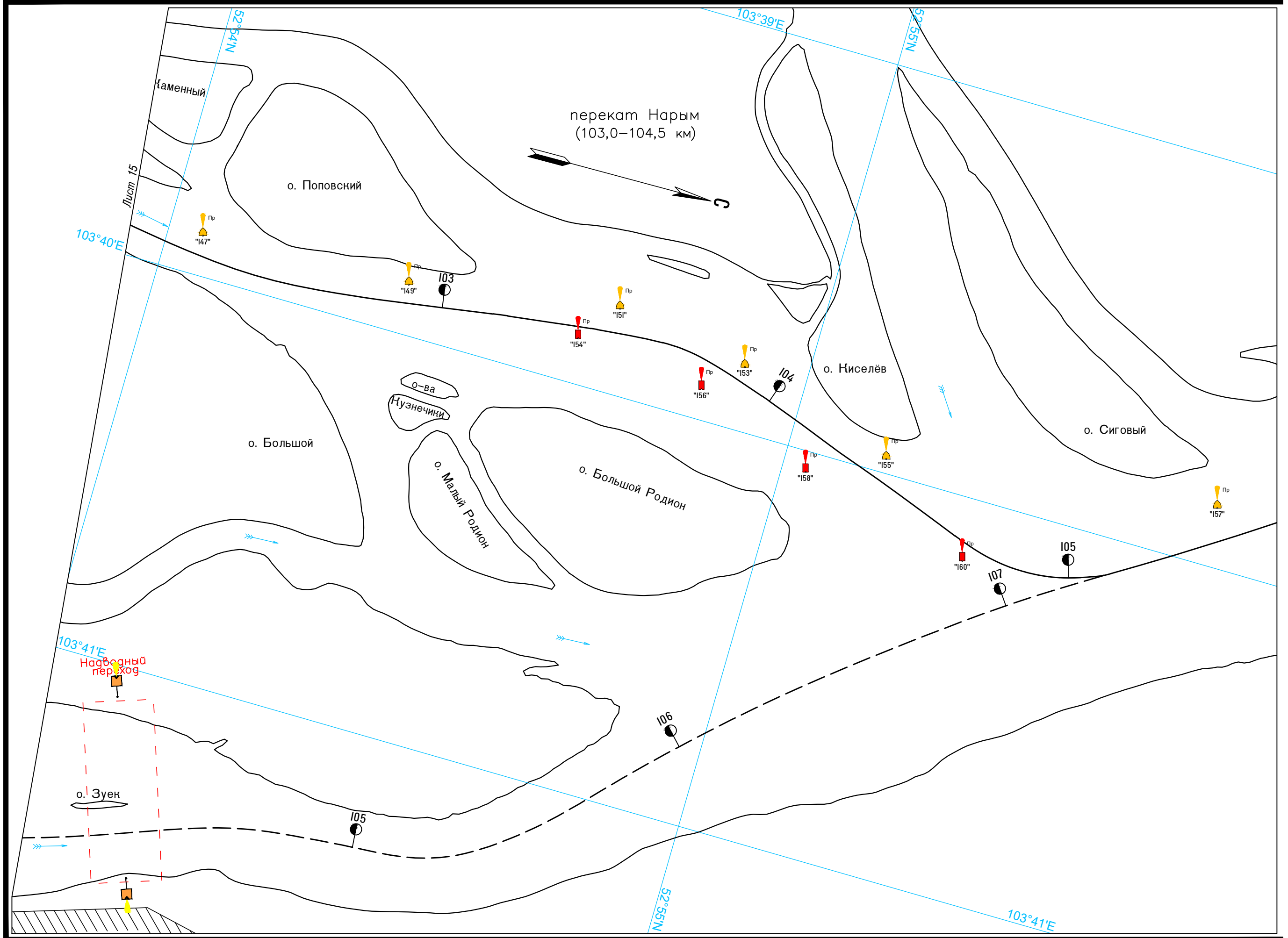




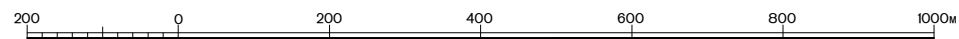


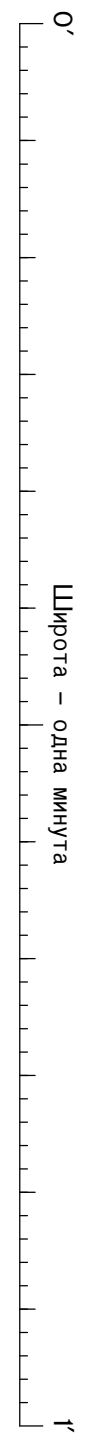
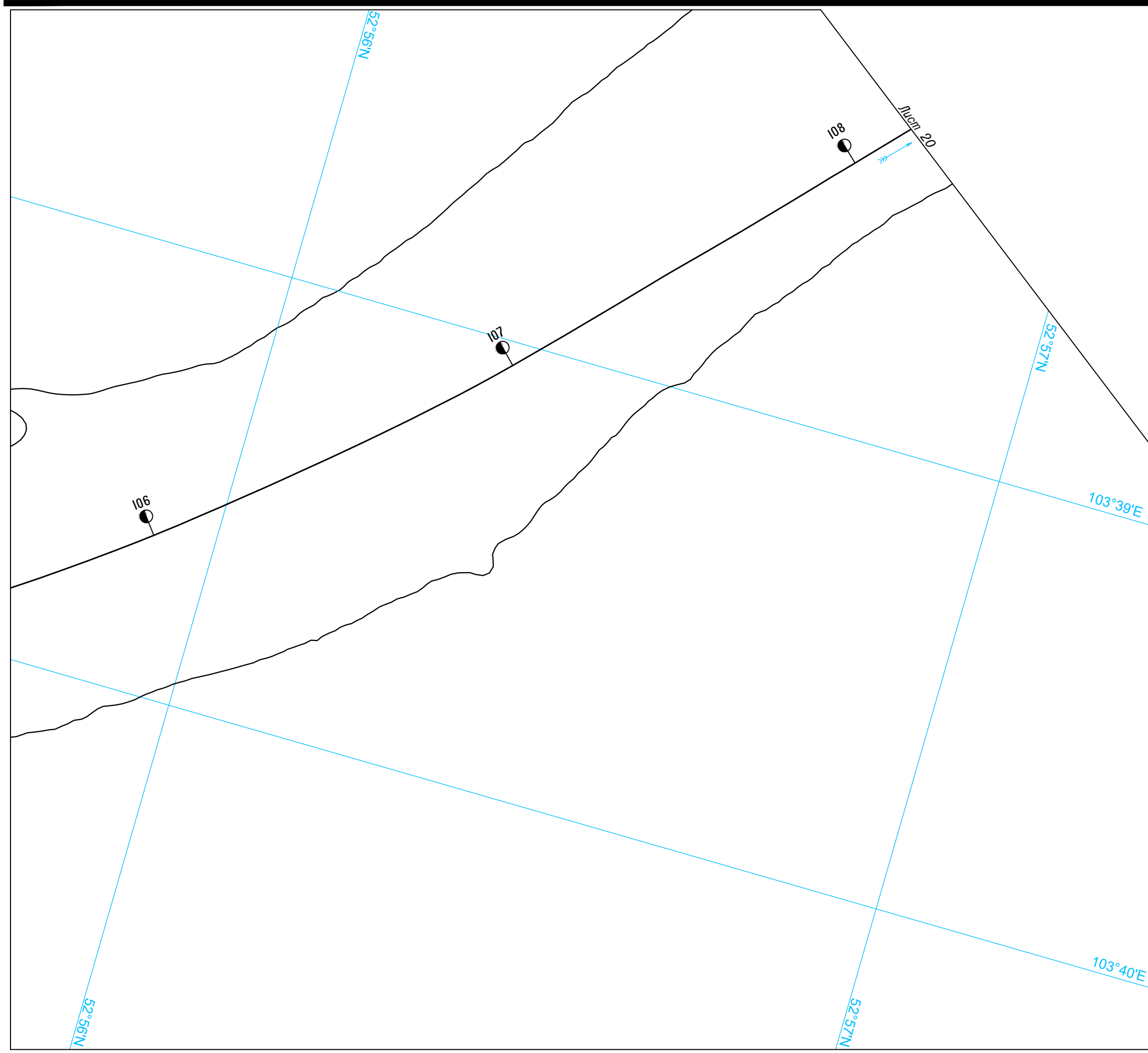


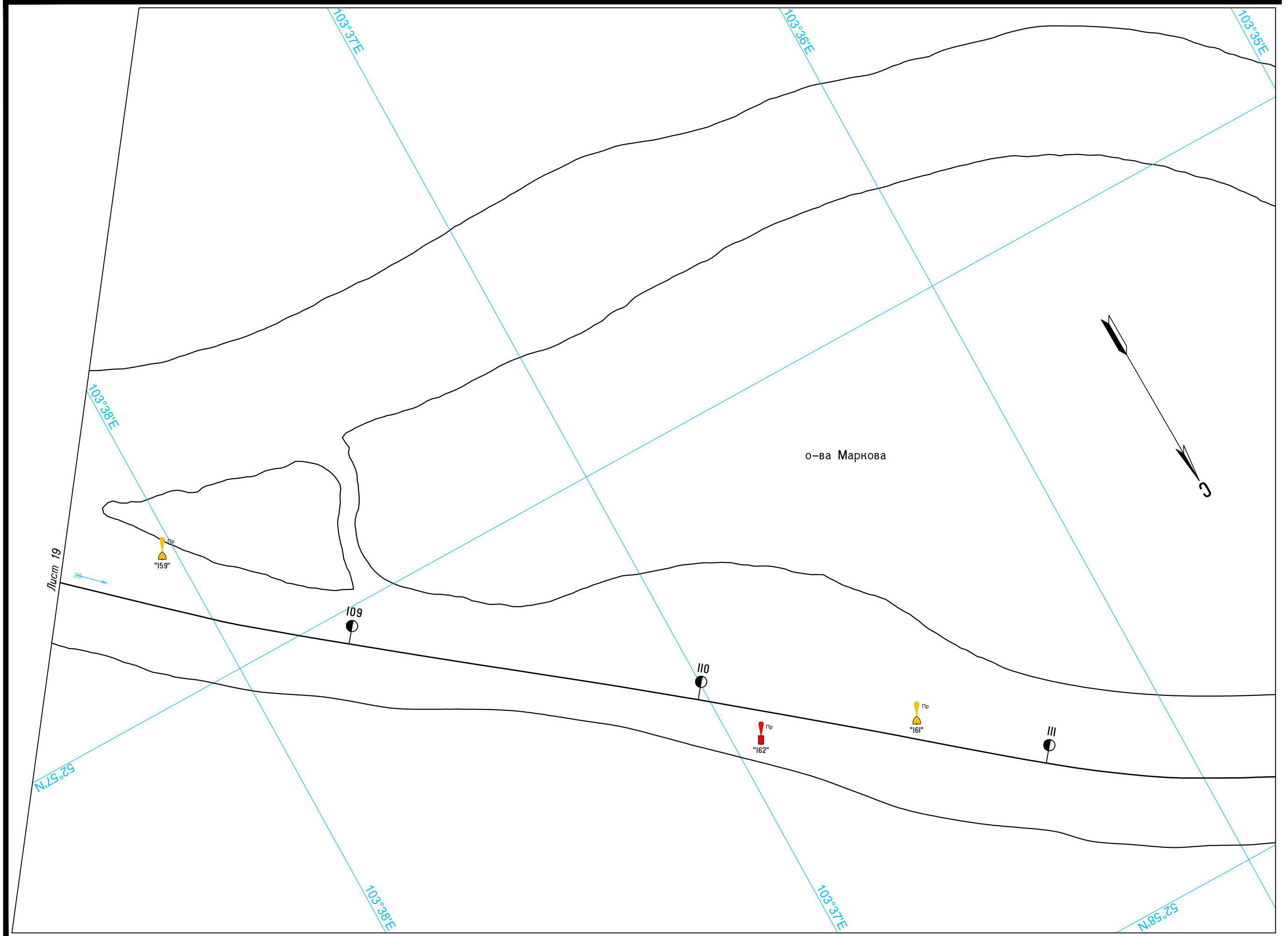
Широта - одна минута

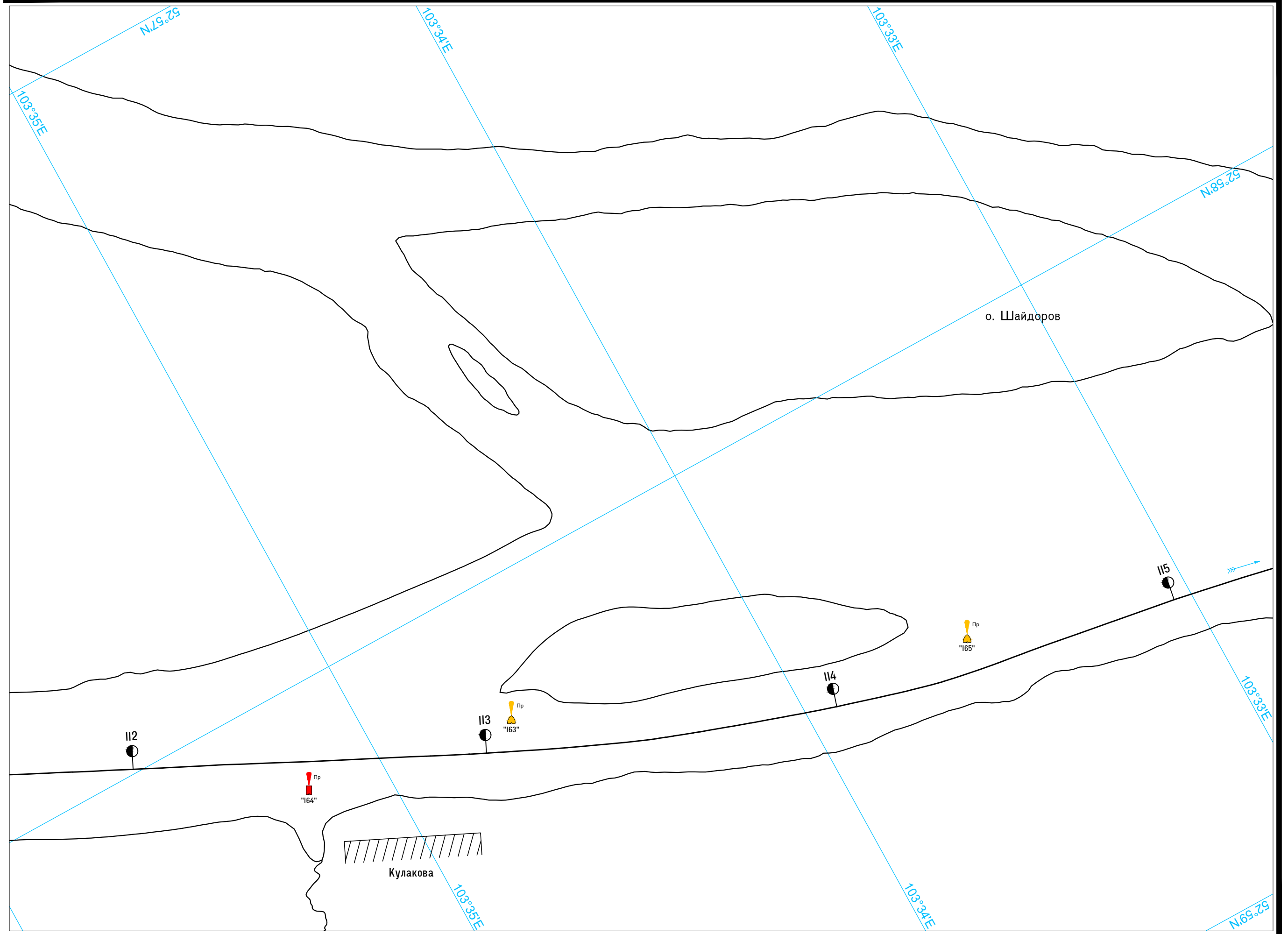


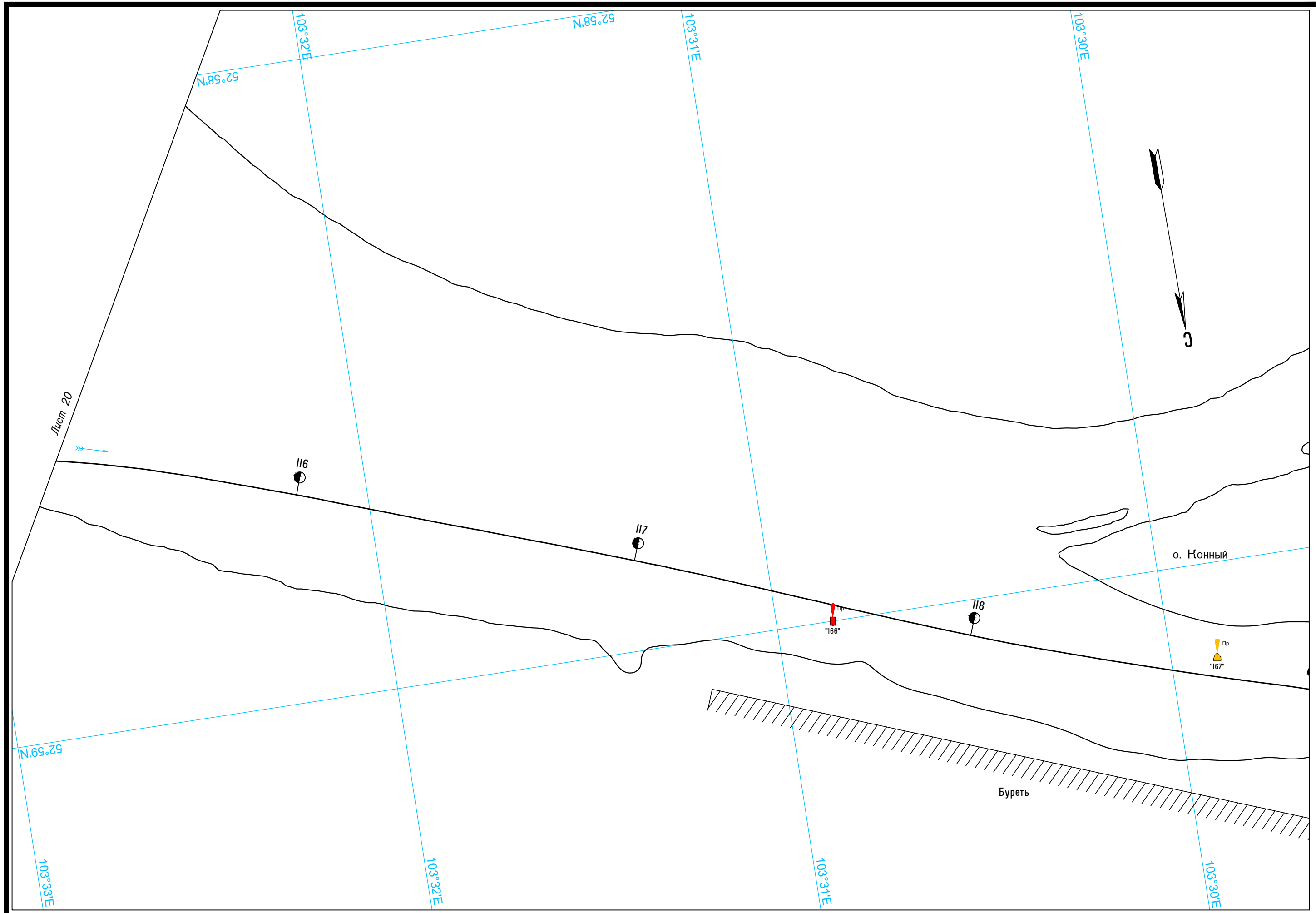
Масштаб 1:10 000



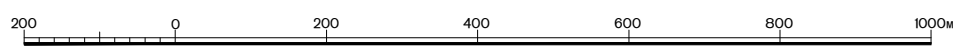


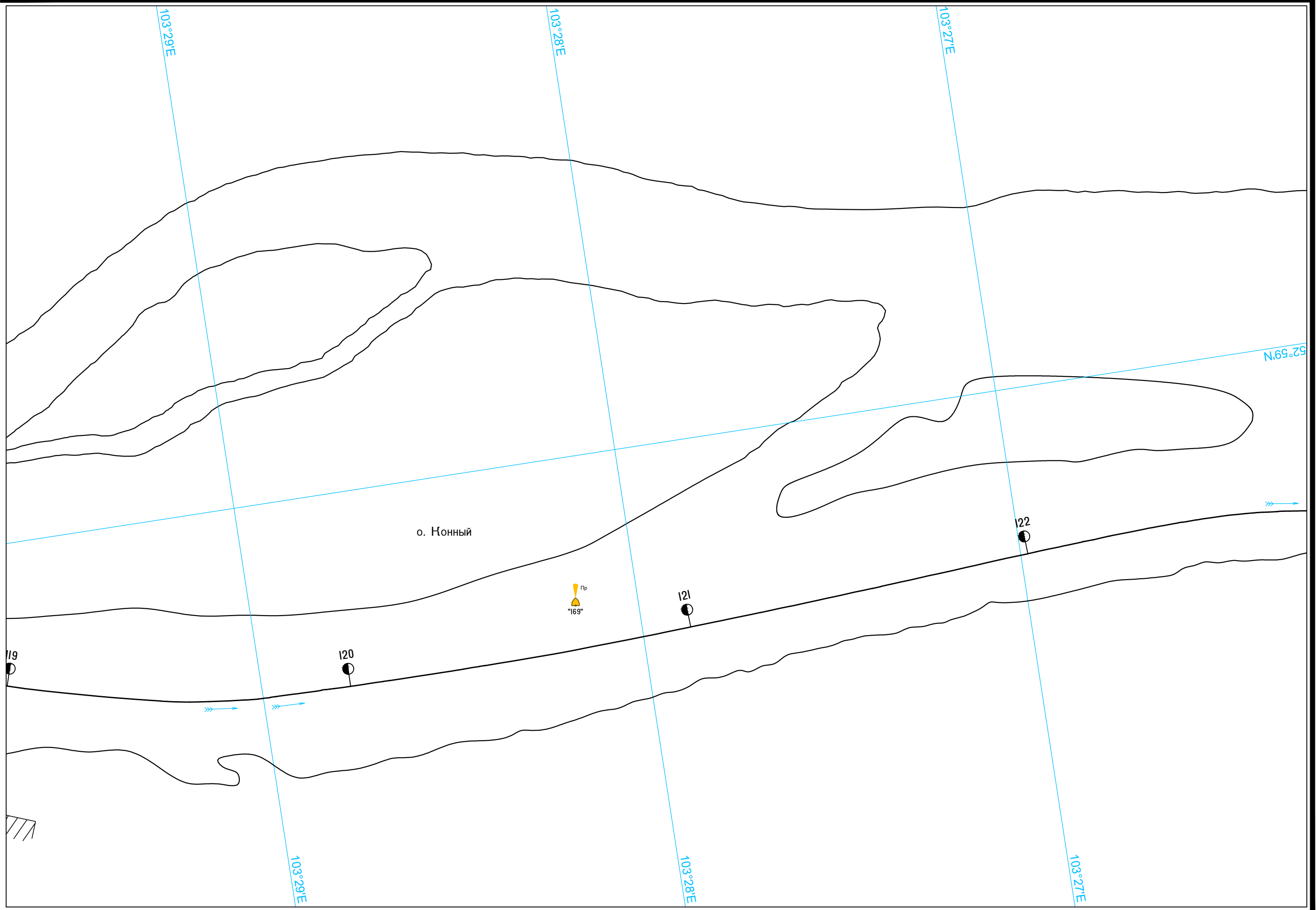




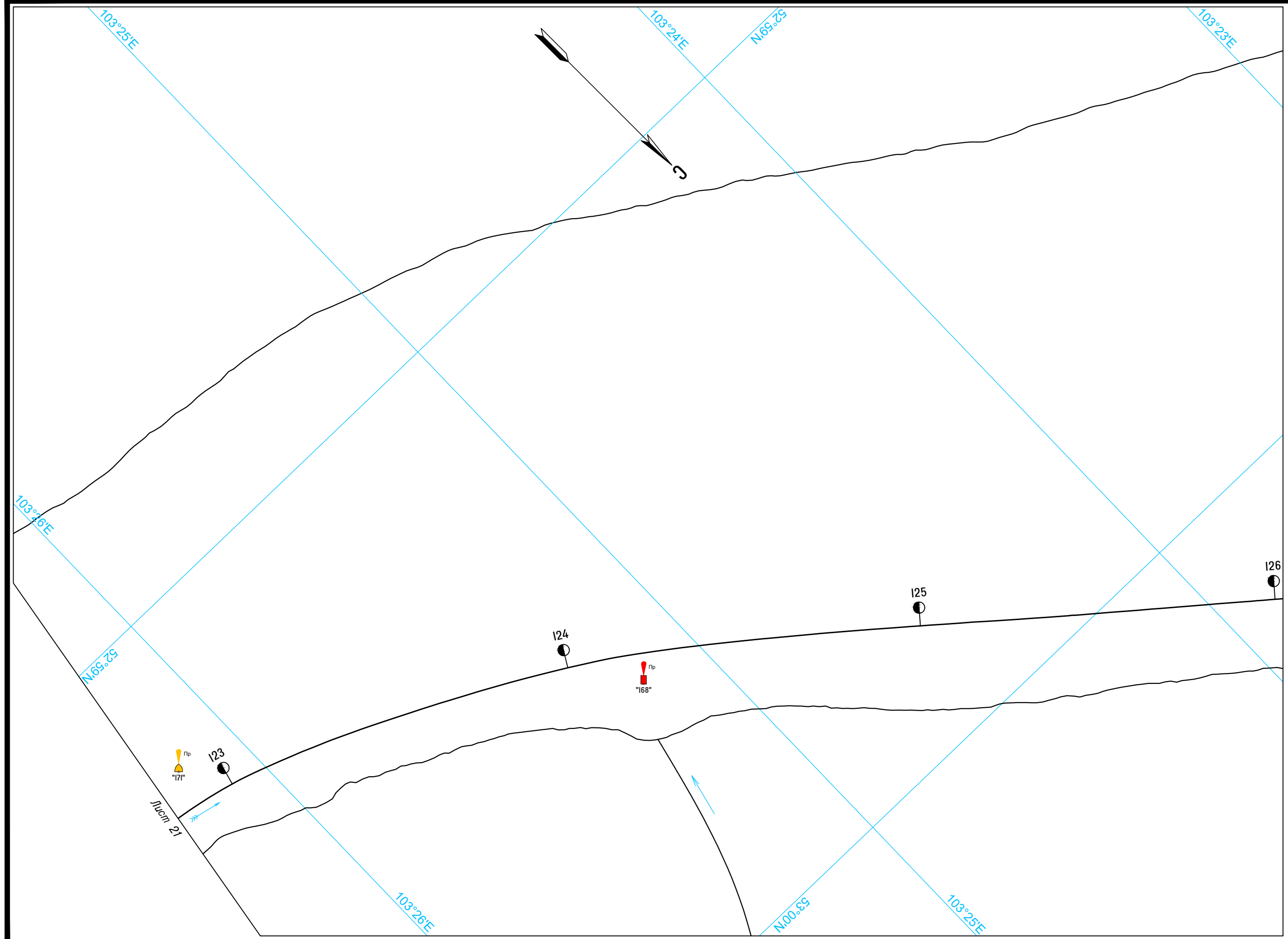


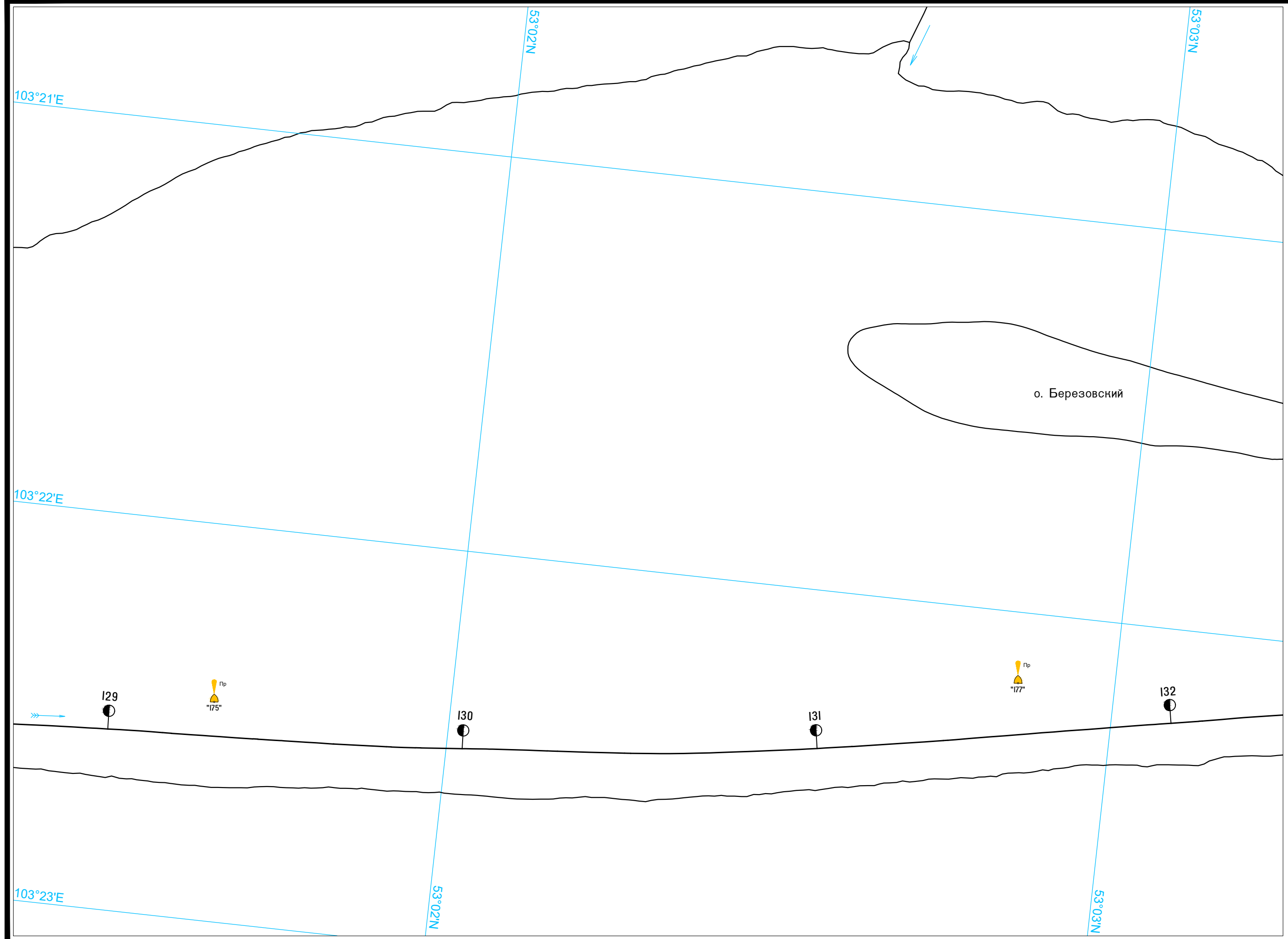
Масштаб 1:10 000

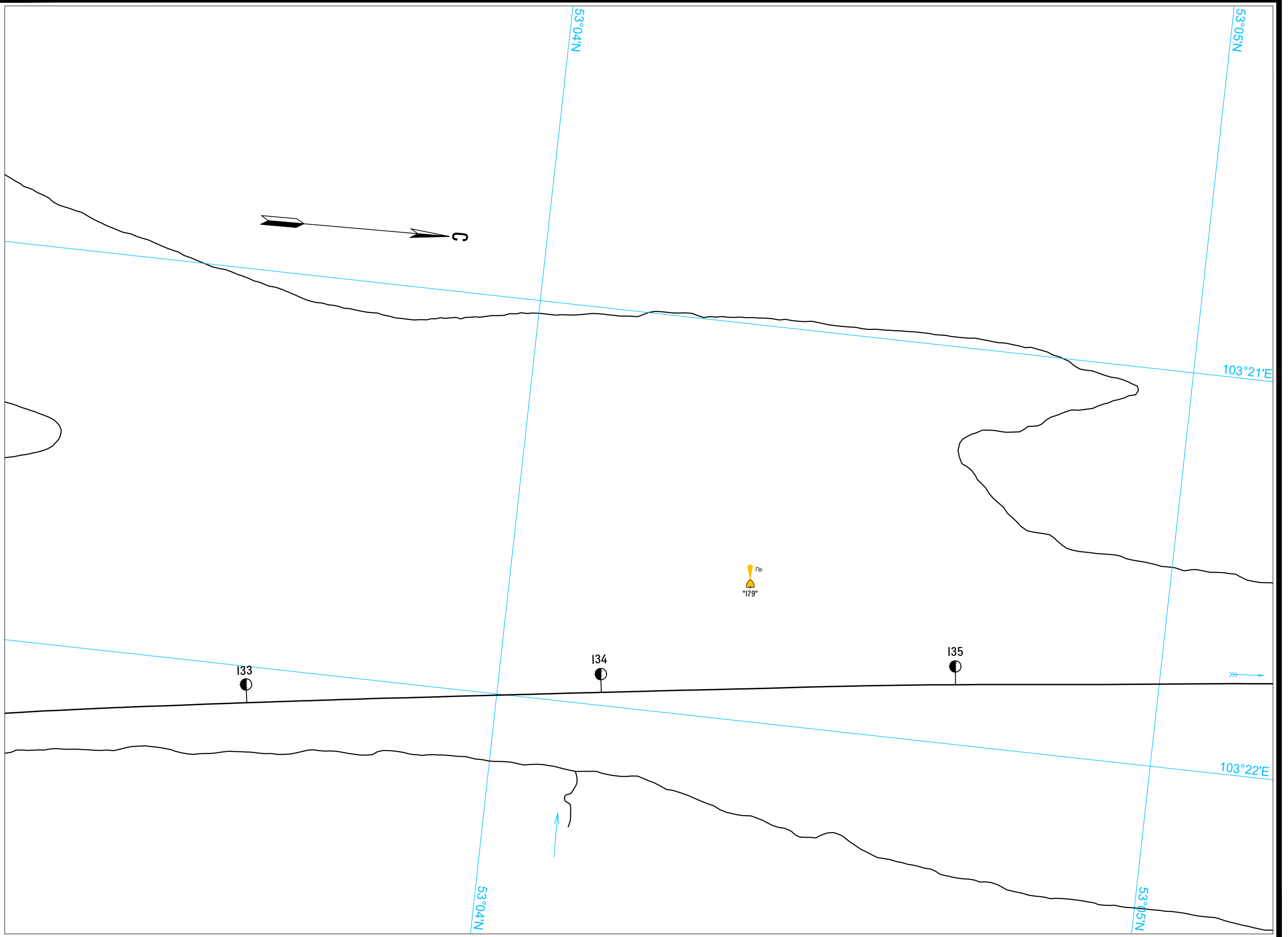




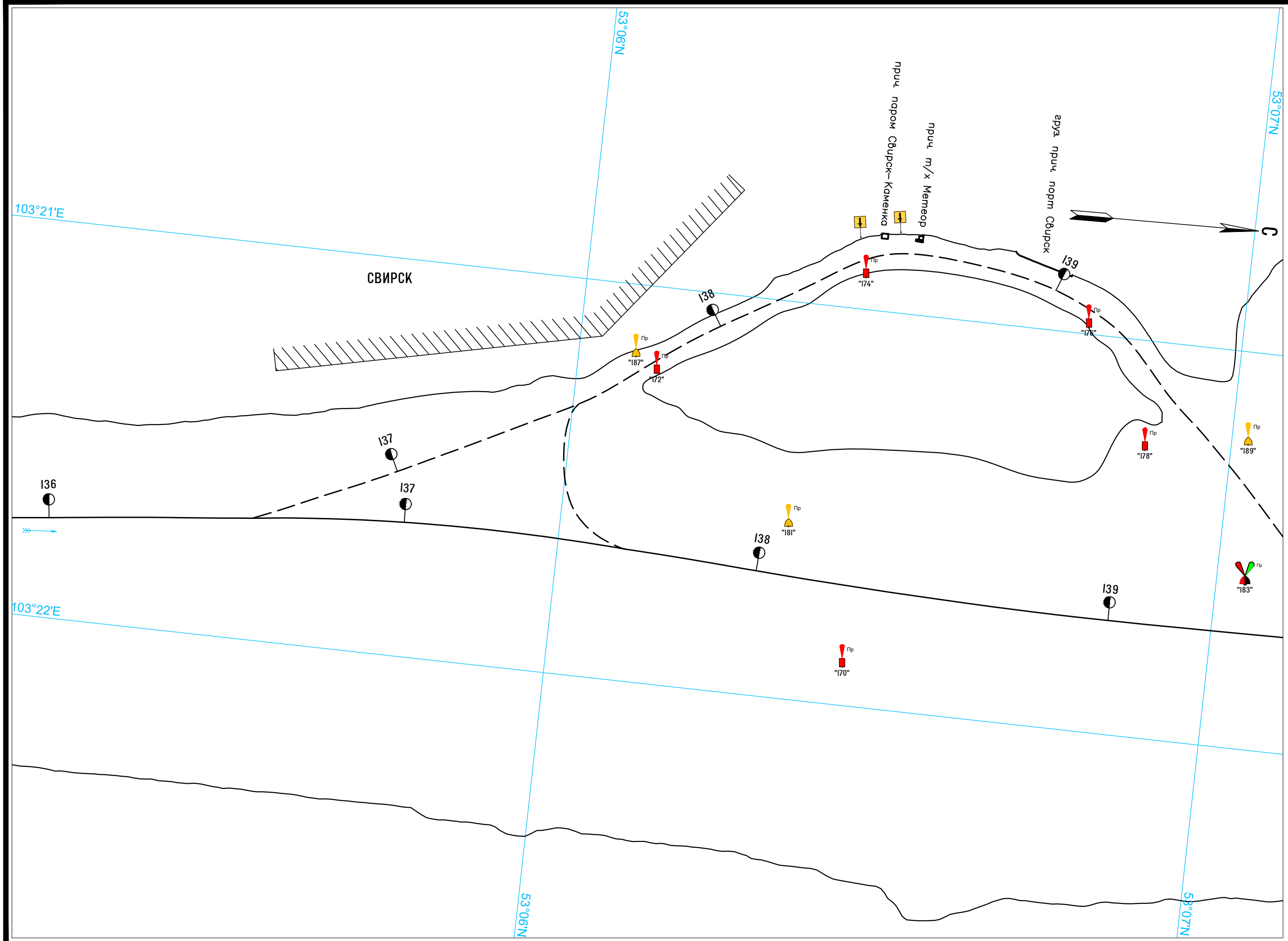
Широта – одна минута
0'
1'







Широта – одна минута
0'
1'



Масштаб 1:10 000

